



НАЦІОНАЛЬНИЙ ПРОЕКТ
ДЕЦЕНТРАЛІЗАЦІЯ

MONITORING

**OF THE PROCESS OF DECENTRALISATION OF POWER
AND LOCAL SELF-GOVERNMENT REFORM**

as of September 10, 2019



MINISTRY
OF COMMUNITIES AND TERRITORIES DEVELOPMENT
OF UKRAINE

MONITORING OF THE DECENTRALISATION PROCESS OF POWER IN UKRAINE

№	KEY INDICATORS	Slides
1	Perspective plans, approved by the Government, on the map of Ukraine.....	3
2	AH formation.....	4-9
3	Oblasts ranking in terms of AH formation.....	10-12
4	Institute of starostas in amalgamated hromadas.....	13
5	Intermunicipal cooperation.....	14
6	Financial decentralisation results.....	15-19
6.1	Local budget growth (2014 - 2018)	15
6.2	Local budget own-source revenues execution.....	16
6.3	Local budget own-source revenues execution. Growth rates.....	17
6.4	Local budgets growth.....	18
6.5	Local budget expenditures.....	19
6.6	Local budgets balance. Deposits.....	20
7	State financial support.....	21,22
8	State support of rural medicine development.....	23
9	Decentralisation in education.....	24-26
10	Decentralisation of powers in architectural construction control.....	27
11	Decentralisation in the provision of administrative services.....	28
12	Decentralisation in social policy.....	29
13	Decentralisation in youth policy.....	30
14	Decentralisation in land relations	31



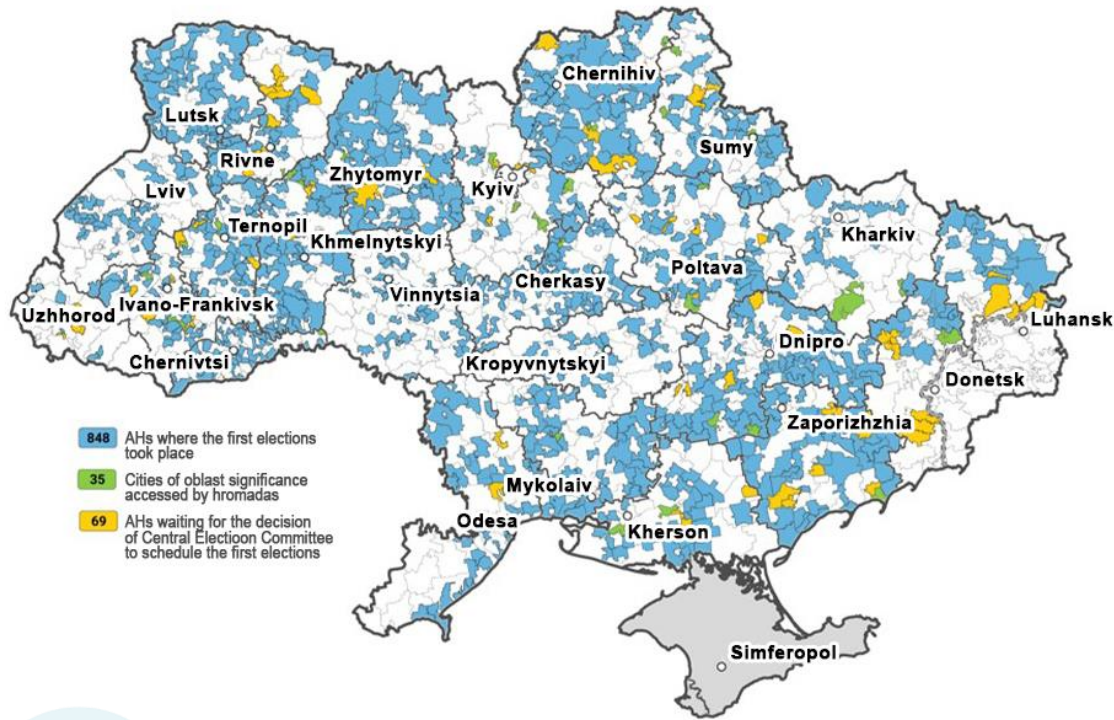
The Government approved prospective plans of hromada territories in **23** oblasts



1356

AHs in perspective plans approved by the Government, amalgamating **9702** hromadas (**504,4** sq. km or **87,6%** of the total area of Ukraine*, **32,8** mln people or **83,8%** of the total population of Ukraine *)

* not taking into account the occupied territories of AR Crimea, Sevastopol city.



- 848 AHs where the first elections took place
- 35 Cities of oblast significance accessed by hromadas
- 69 AHs waiting for the decision of Central Election Committee to schedule the first elections



936
amalgamated
hromadas
were established:



55-
*expect the decision of
the CEC to appoint the
first elections

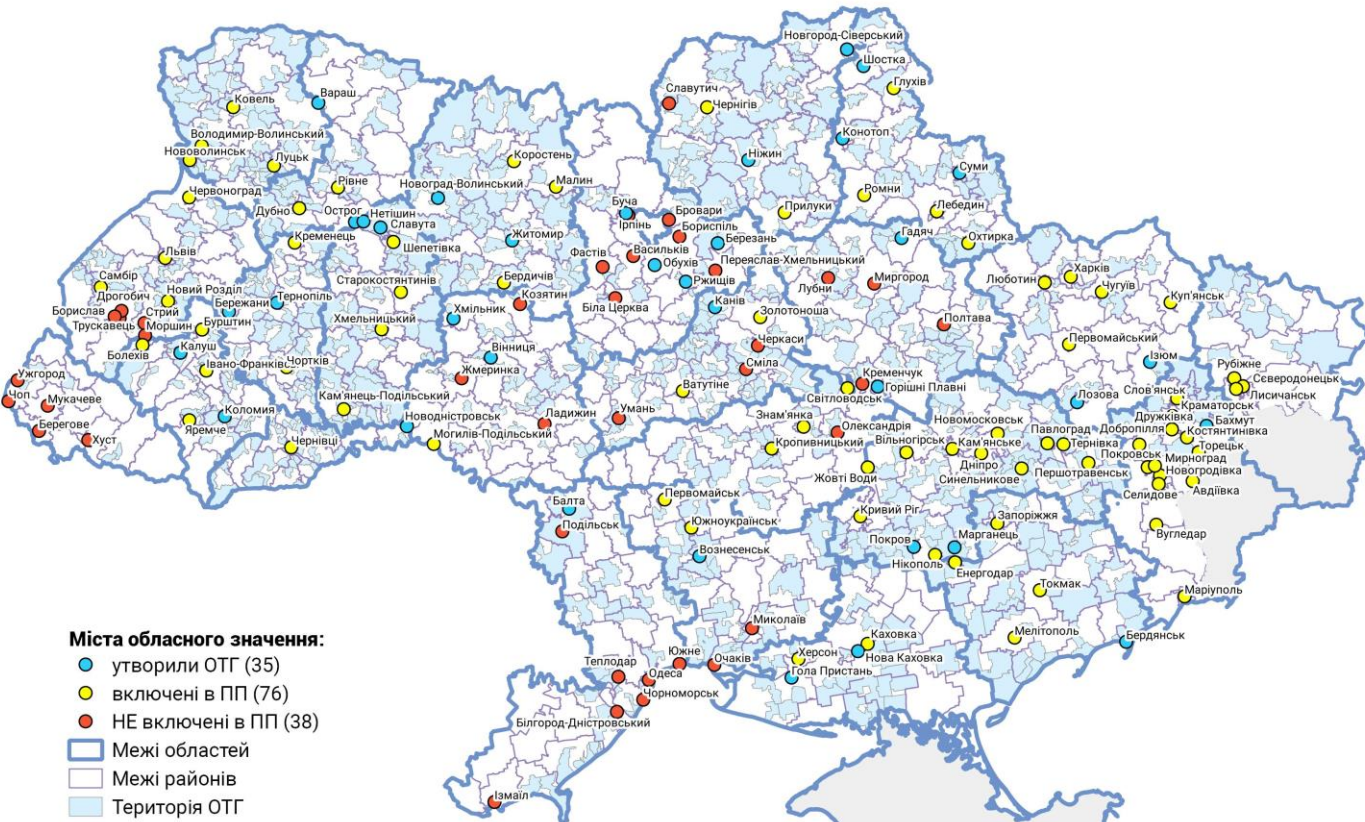


35 -
cities of oblast
significance accessed
by hromadas

No.	Oblast	No. of AHs, where the first elections took place	No. of AHs expecting the CEC decision to hold the first elections	No. of hromadas which have joined AHs	No. of hromadas expecting CEC decision to appoint local elections to AH councils
1	VINNYTSIA	40		11	9
2	VOLYN	51		13	8
3	DNIPROPETROVSK	60	4	7	3
4	DONETSK	10	6		
5	ZHYTOMYR	53	2	19	2
6	ZAKARPATTIA	6	4		
7	ZAPORIZHZHIA	47	8	5	2
8	IVANO-FRANKIVSK	30	5	3	1
9	KYIV	18	5		
10	KIROVOHRAD	21		3	1
11	LUHANSK	17	6	2	
12	LVIV	40			3
13	MYKOLAIV	40			1
14	ODESA	32	2		3
15	POLTAVA	45	5	4	4
16	RIVNE	34	8	2	
17	SUMY	33	1	3	2
18	TERNOPII	47	3	5	4
19	KHARKIV	17		3	
20	KHERSON	29	3	1	
21	KHMLNYTSKYI	45	2	7	1
22	CHEKASY	56		8	4
23	CHERNIVTSI	34	1	7	2
24	CHERNIVHIV	43	4	11	1
TOTAL		848	69	114	51

Accession to COS

No.	Oblast	No. of cities of oblast significance accessed by hromadas	No. of hromadas which have joined COS
1	VINNYTSIA	2	2
2	VOLYN		
3	DNIPROPETROVSK	2	2
4	DONETSK	1	5
5	ZHYTOMYR	2	2
6	ZAKARPATTIA		
7	ZAPORIZHZHIA	1	2
8	IVANO-FRANKIVSK	2	7
9	KYIV	4	14
10	KIROVOHRAD		
11	LUHANSK		
12	LVIV		
13	MYKOLAIV	1	1
14	ODESA	1	1
15	POLTAVA	2	3
16	RIVNE	2	2
17	SUMY	3	4
18	TERNOPIL	2	5
19	KHARKIV	2	20
20	KHERSON	2	2
21	KHMLNYTSKYI	2	2
22	CHEKASY	1	1
23	CHERNIVTSI	1	1
24	CHERNIVIV	2	2
	TOTAL	35	78



Міста обласного значення:

- утворили ОТГ (35)
- включені в ПП (76)
- НЕ включені в ПП (38)
- ▭ Межі областей
- ▭ Межі районів
- ▭ Територія ОТГ



35

cities of oblast significance accessed by 78 hromadas



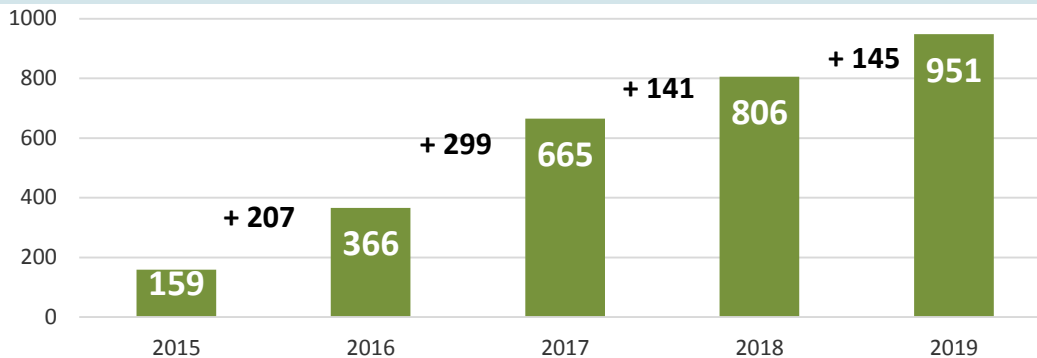
7

cities of oblast significance where the accession procedure has been started

DYNAMICS OF AMALGAMATED HROMADAS FORMATION

INDICATOR 2

NUMBER OF AMALGAMATED HROMADAS

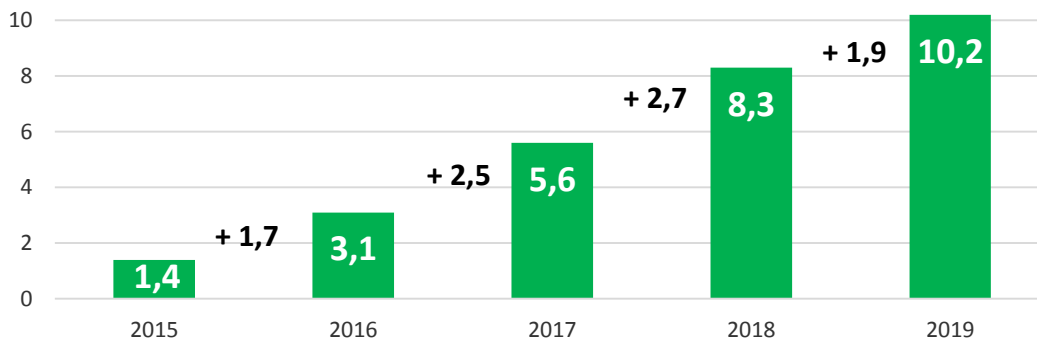


in 2015 - 2019

951 (+15)*

amalgamated hromadas were established (of which 69 are expecting the CEC decision to hold first local elections and 35 cities of oblast significance accessed by hromadas)

NUMBER OF RESIDENTS IN AMALGAMATED HROMADAS (M people)



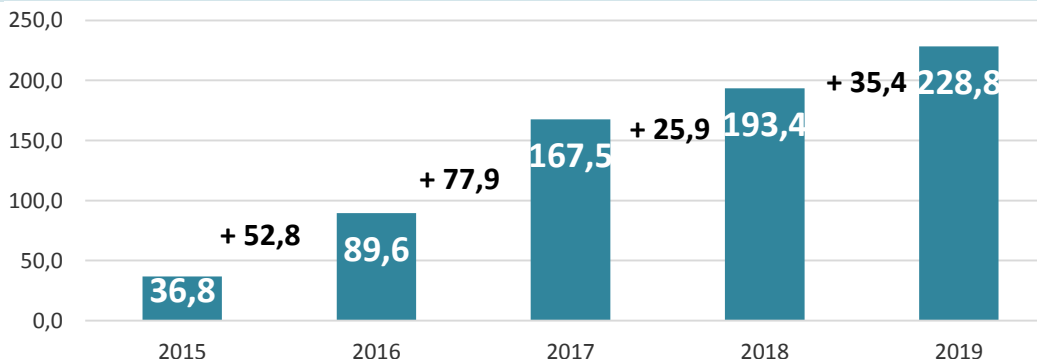
10,2 (+0,2)* M people

live in AHs (29,1 % of total population of Ukraine **)

** according to the State Statistics Service data as of 1.1.2019

** without temporary occupied territory

AHS AREA (thousand sq. km)



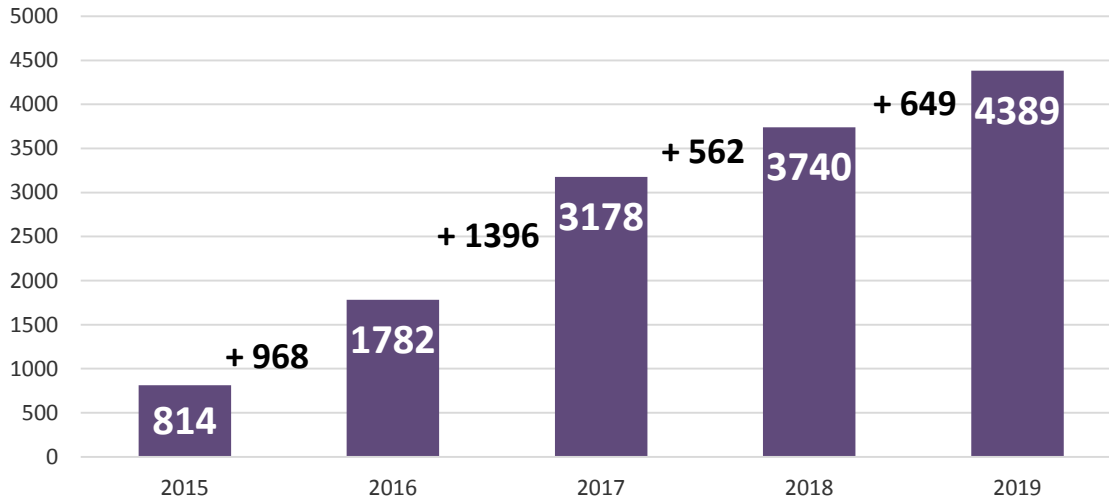
228,8 (+3,7)* thousand sq. km

AHs area (41 % of total area of Ukraine **)

** without temporary occupied territory

* Comparing to the previous month

NUMBER OF HROMADAS WHICH HAVE AMALGAMATED OR ACCESSED



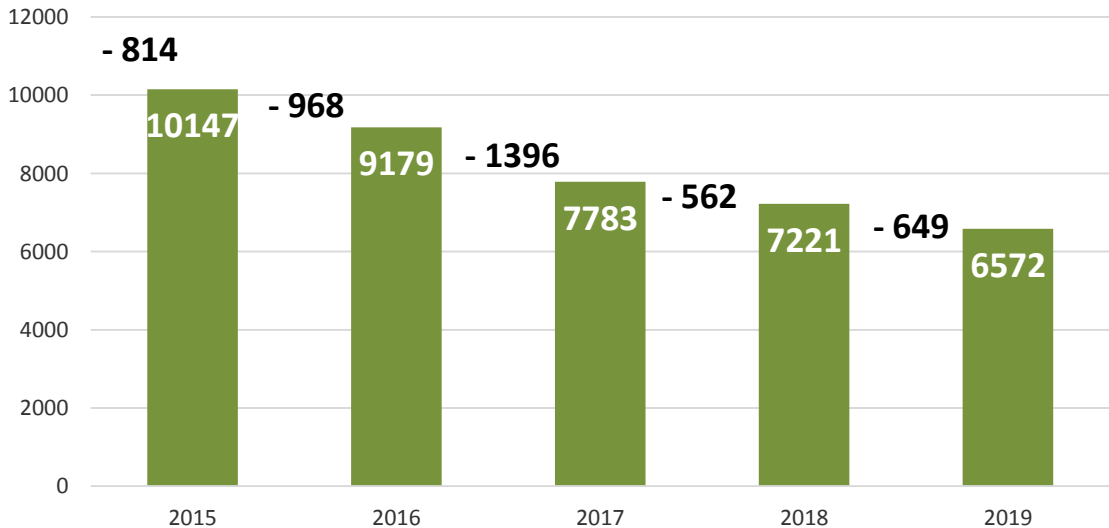
in 2015 - 2019

4389 (+59)*

hromadas amalgamated, accessed
(40 % of the total number of basic level councils as of 01.01.2015**)

** without temporary occupied territories

NUMBER OF NON-AMALGAMATED AND NON-ACCESSED HROMADAS



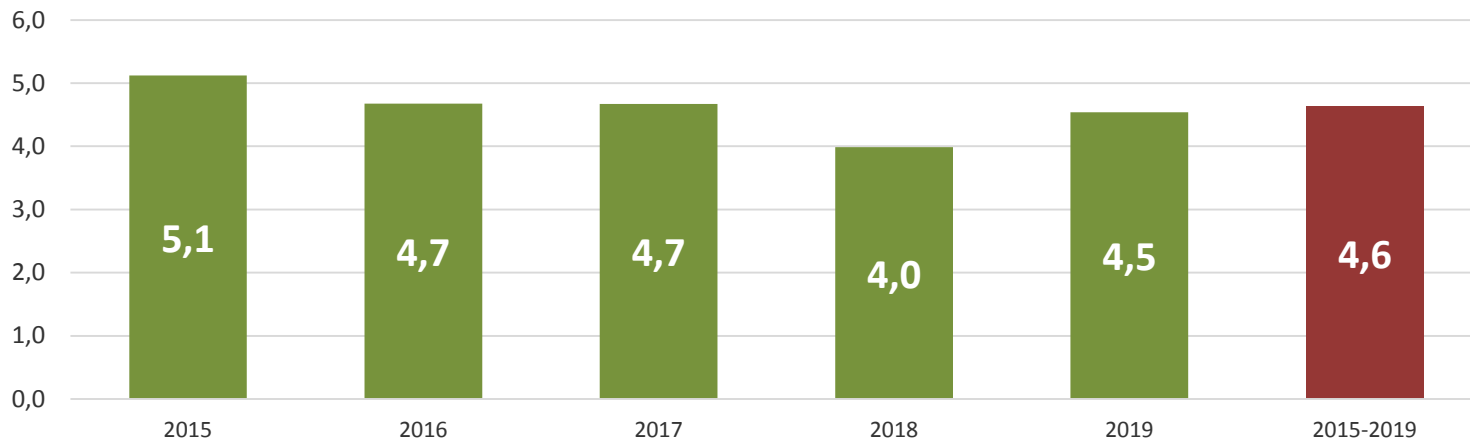
6572 (-59)*

hromadas remain non-amalgamated
(60 % of the total number of basic level councils as of 01.01.2015**)

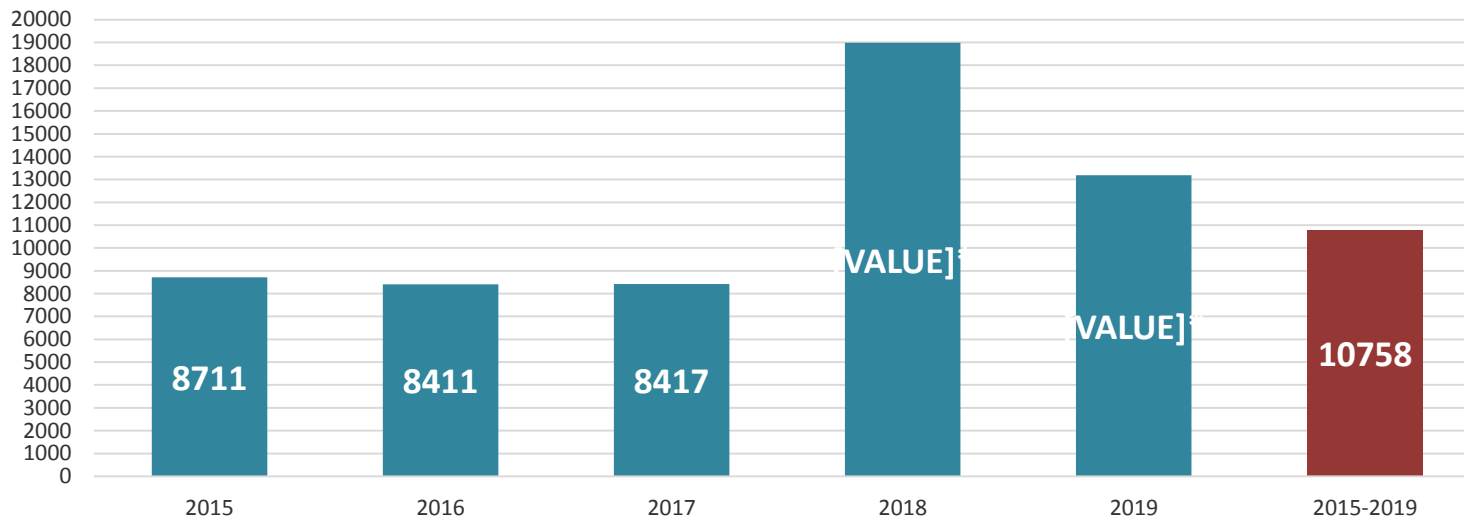
** without temporary occupied territories

* Comparing to the previous month

Average number of hromadas , which amalgamated into one AH



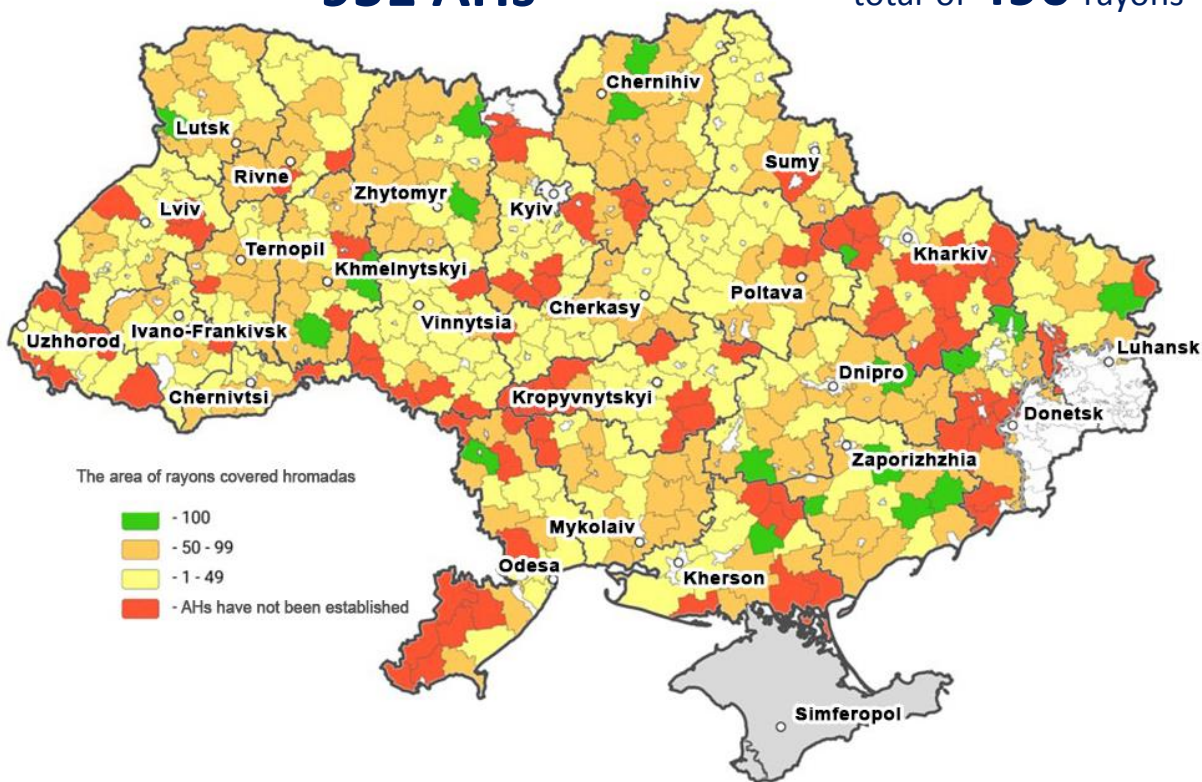
Average population of one AH (persons)






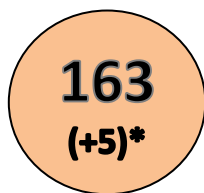

* note: a significant increase due to the accession of hromadas to the cities of oblast significance

951 AHs

total of 490 rayons



OBLAST	RAYONS				Total number
	100%	50-99%	1-49%	0%	
AR CRIMEA	0	0	0	0	14**
VINNYTSIA	0	2	19	6	27
VOLYN	1	9	6	0	16
DNIPROPETROVSK	2	14	6	0	22
DONETSK	2	4	1	6	18**
ZHYTOMYR	2	15	6	0	23
ZAKARPATTIA	0	0	7	6	13
ZAPORIZHZHIA	4	11	5	0	20
IVANO-FRANKIVSK	0	3	10	1	14
KYIV	0	4	12	9	25
KIROVOHRAD	0	1	10	10	21
LUHANSK	1	5	4	2	18**
LVIV	0	3	13	4	20
MYKOLAIV	0	11	6	2	19
ODESA	1	7	8	10	26
POLTAVA	0	8	15	2	25
RIVNE	0	7	7	2	16
SUMY	0	6	11	1	18
TERNOPIL	0	8	8	1	17
KHARKIV	1	5	7	14	27
KHERSON	1	5	6	6	18
KHMELNYTSKYI	3	10	5	2	20
CHERKASY	0	7	12	1	20
CHERNIVTSI	0	4	6	1	11
CHERNIHIV	2	14	6	0	22
TOTAL	20	163	196	86	490**



Rayons with 100% covered by AHs

Rayons with 50...99% covered by AHs

Rayons, where 1...49% of territory is covered by AHs

Rayons where AHs are not established (without 25 rayons of occupied territories)

** Occupied rayons of ARC, Donetsk and Luhansk oblasts

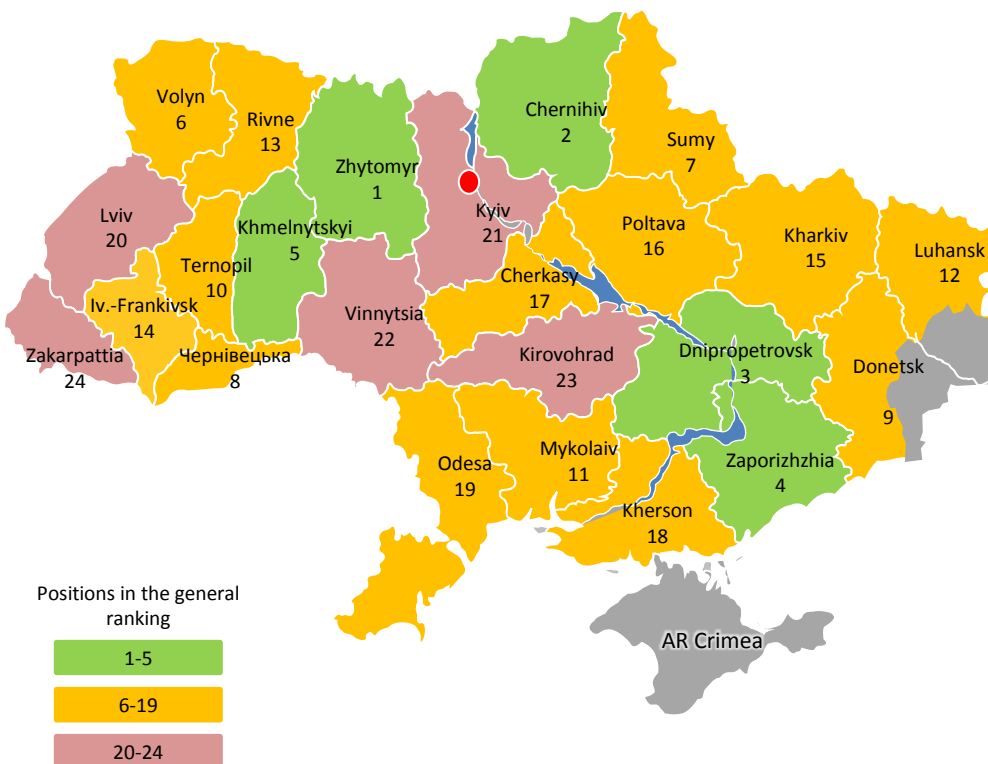
* Comparing to the previous month

Note: To estimate AH coverage of rayons, the data on the AHs where first elections were held, where the first elections were scheduled, which are expecting the CEC decision to hold the first elections and the hromadas which accessed the AHs and the cities of oblast significance was used.

OBLASTS RANKING IN FORMATION OF CAPABLE HROMADAS

GENERAL RANKING AND POSITION ACCORDING TO PARAMETERS

INDICATOR 3



OBLAST	General ranking	OBLASTS RANKING IN FORMATION OF CAPABLE HROMADAS						
		1	2	3	4	5	6	7
		Population of AHs, COS (thousand people)	Area of AHs, COS	Number of territorial hromadas, which haven't amalgamated	Rayons not covered by amalgamation, accession	Number of AHs with the population of less than 5 thousand people	Cities of oblast significance where accession occurred	Perspective plans coverage
ZHYTOMYR	1	5	2	1	1	9	3	4
CHERNIHIVSKA	2	4	4	3	1	11	1	6
DNIPROPETROVSK	3	2	3	4	1	13	8	1
ZAPORIZHZHIA	4	3	1	2	1	18	6	1
KHMELYNYSKYI	5	8	5	5	8	5	4	1
VOLYN	6	10	6	6	1	8	11	1
SUMY	7	9	11	11	3	10	2	2
CHERNIVTSI	8	14	9	9	7	4	1	10
DONETSK	9	1	12	12	17	3	10	1
TERNOPIL	10	16	8	8	4	14	1	5
MYKOLAIV	11	7	7	10	9	15	6	11
LUHANSK	12	6	10	7	11	20	11	1
IVANO-FRANKIVSK	13	22	14	14	10	7	1	1
KHARKIV	14	20	15	17	5	2	4	7
RIVNE	15	11	20	21	19	1	5	1
POLTAVA	16	12	17	15	6	17	4	8
CHERKASY	17	15	13	13	2	19	7	14
KHERSON	18	17	16	16	14	17	1	9
ODESA	19	13	18	18	16	3	9	16
LVIV	20	18	19	19	12	6	11	12
KYIV	21	21	22	20	15	4	4	15
VINNYTSIA	22	23	23	22	13	12	4	13
KIROVOHRAD	23	19	21	23	18	16	11	3
ZAKARPATTIA	24	24	24	24	17	1	11	17

Note: 1. when calculating the ranking according to the parameters "Population of capable hromadas (AHs, COS)", "Area of capable hromadas", "Number of hromadas, which haven't amalgamated or accessed", the data for the cities of oblast significance where the accession has not occurred was also taken into account

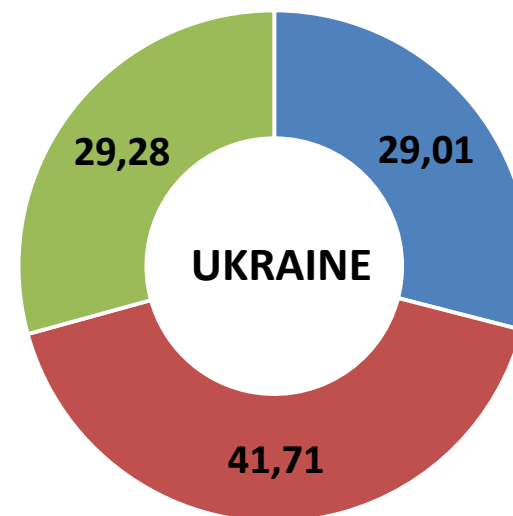
OBLASTS RANKING IN FORMATION OF CAPABLE HROMADAS

INDICATOR 3

OBLAST	oblast population (thousand people)	Parameter 1. Population in capable hromadas (AHs, COS) – thousand people			Oblast area, sq km	Parameter 2. Area of capable hromadas (AHs, COS)		Hromadas in oblast before establishment of AHs	Parameter 3. No. of hromadas which have not amalgamated or accessed			Parameter 4. Rayons in oblast where the process of hromada amalgamation, accession has not started			Parameter 5. # of AHs with less than 5 thousand of population		Parameter 6. No. of COS which have been accessed by other hromadas			Parameter 7. Perspective plans (PP) of capable hromadas, approved by the government			GENERAL POSITION ACCORDING TO PARAMETERS 1-7
		Total for 2015-2019				Total for 2015-2019			Total for 2015-2019			General no. of rayons	Total for 2015-2019	Total for 2015-2019			No. of COS	Total for 2015-2019	Total for 2015-2019			Total for 2015-2019	
Vinnitsia	1560,4	820,3	52,6	26513	4641	17,5	707	560	79,2	27	6	22,2	18	42,9	6	2	33,3	66	169	23,9	22		
Volyn	1035,3	756,3	73,0	20144	11448	56,8	412	178	43,2	16	0	0,0	17	33,3	4		0	73	0	0,0	6		
Dnipropetrovsk	3206,5	2914,6	90,9	31914	20807	65,2	348	133	38,2	22	0	0,0	30	45,5	13	2	15,4	93	0	0,0	3		
Donetsk*	1700,7	1626,5	95,6	17640	7609	43,1	269	150	55,8	13	6	46,2	3	17,6	15	1	7	65	0	0,0	9		
Zhytomyr	1220,2	1006,8	82,5	29832	20191	67,7	631	199	31,5	23	0	0,0	20	35,1	5	2	40,0	64	10	1,6	1		
Zakarpattia	1256,8	372,7	29,7	12777	1114	8,7	337	302	89,6	13	6	46,2	0	0,0	5		0	0	337	100,0	24		
Zaporizhzhia	1705,8	1490,0	87,3	27180	18973	69,8	299	95	31,8	20	0	0,0	29	51,8	5	1	20,0	76	0	0,0	4		
Ivano-Frankivsk	1373,3	782,5	57,0	13900	4928	35,5	516	350	67,8	14	1	7,1	6	16,2	6	2	33,3	60	16	3,1	14		
Kyiv	1767,9	1006,7	56,9	28131	5638	20,0	659	507	76,9	25	9	36,0	6	22,2	12	4	33,3	29	278	42,2	21		
Kirovohrad	945,5	551,3	58,3	24588	5120	20,8	415	346	83,4	21	10	47,6	10	47,6	4		0	53	4	1,0	23		
Luhansk*	583,3	473,0	81,1	18480	8861	47,9	195	97	49,7	12	2	16,7	13	56,5	3		0	39	0	0,0	12		
Lviv	2522,0	1472,4	58,4	21833	5278	24,2	711	534	75,1	20	4	20,0	11	27,5	9		0	85	98	13,8	20		
Mykolaiv	1131,1	915,5	80,9	24598	12665	51,5	313	165	52,7	19	2	10,5	19	46,3	5	1	20,0	40	38	12,1	11		
Odesa	2380,3	1654,2	69,5	33310	11288	33,9	490	333	68,0	26	10	38,5	6	17,6	8	1	13	38	322	65,7	19		
Poltava	1400,4	992,5	70,9	28748	9983	34,7	503	309	61,4	25	2	8,0	26	50,0	6	2	33,3	71	21	4,2	16		
Rivne	1157,3	634,2	54,8	20047	7880	39,3	365	217	59,5	16	2	12,5	13	29,5	4	2	50,0	66	0	0,0	13		
Sumy	1081,4	863,9	79,9	23834	10862	45,6	419	228	54,4	18	1	5,6	13	35,1	7	3	42,9	53	1	0,2	7		
Ternopil	1045,9	686,4	65,6	13823	6823	49,4	615	309	50,2	17	1	5,9	24	46,2	4	2	50,0	59	12	2,0	10		
Kharkiv	2675,6	1929,2	72,1	31415	6981	22,2	458	355	77,5	27	14	51,9	0	0,0	7	2	28,6	59	0	0,0	15		
Kherson	1037,6	645,0	62,2	28461	10031	35,2	298	184	61,7	18	6	33,3	17	50,0	4	2	50,0	49	22	7,4	18		
Khmelnitskyi	1264,7	1015,2	80,3	20645	12524	60,7	605	238	39,3	20	2	10,0	13	26,5	6	2	33,3	62	0	0,0	5		
Cherkasy	1206,4	818,4	67,8	20900	8877	42,5	556	328	59,0	20	1	5,0	31	54,4	6	1	16,7	62	142	25,5	17		
Chernivtsi	904,4	622,6	68,8	8097	3978	49,1	271	141	52,0	11	1	9,1	8	22,2	2	1	50,0	42	29	10,7	8		
Chernihiv	1005,7	848,4	84,4	31865	20330	63,8	569	200	35,1	22	0	0,0	20	40,8	4	2	50,0	52	14	2,5	2		
TOTAL	35168,7	24898,4	70,8	558676	236830	42,4	10961	6458	58,9	465	86	18,5	353	37,1	150	35	23,3	1356	1513	13,5			

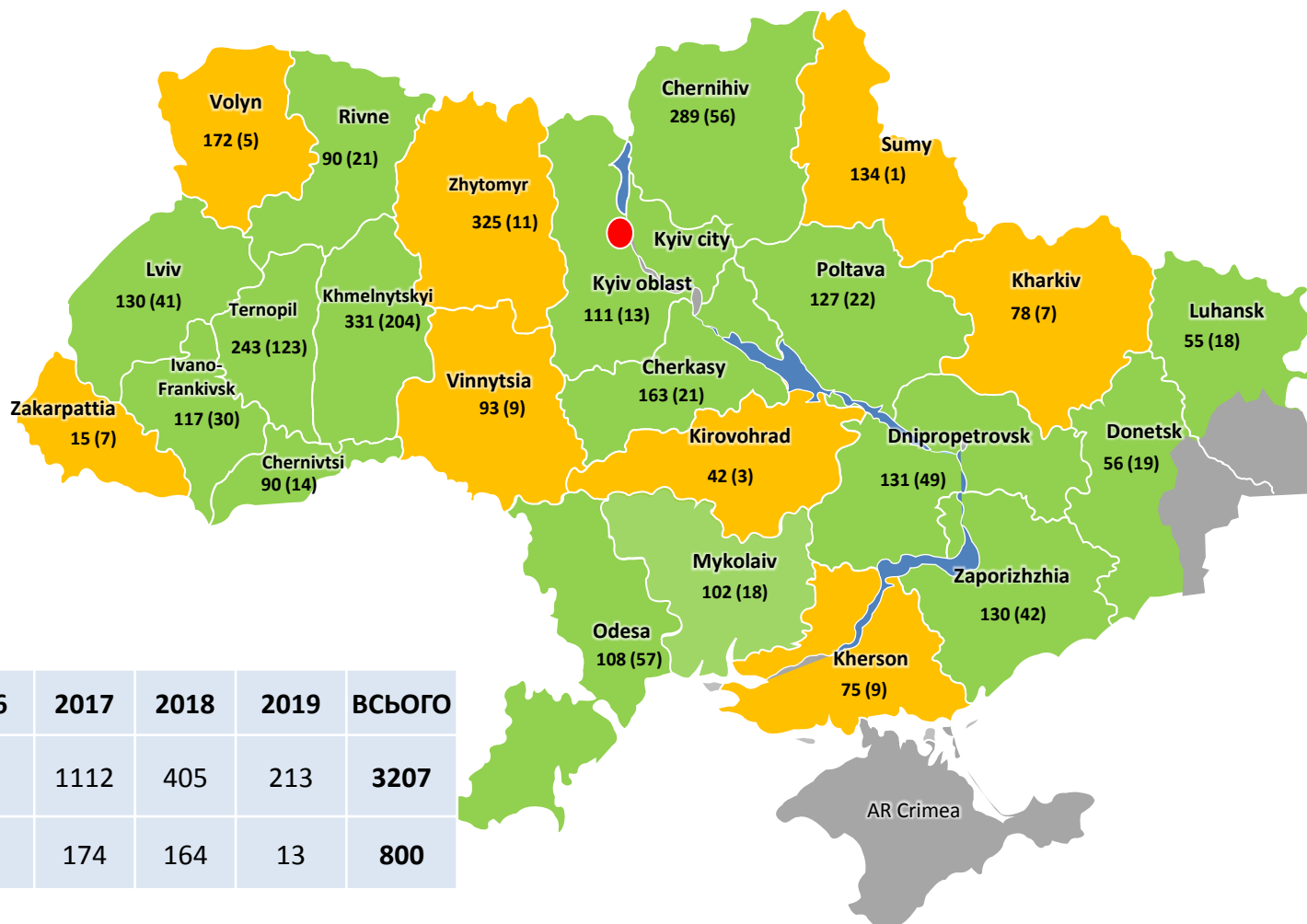
* Without temporary occupied territories

Oblast	residents of AHs and cities of oblast significance, which were accessed by territorial hromadas (%)	residents of cities of oblast significance without amalgamation (%)	Residents of territorial hromadas, which didn't amalgamate (without cities of oblast significance, %)
VINNYTSIA	45,31	7,26	47,43
VOLYN	36,31	36,74	26,95
DNIPROPETROVSK	18,88	72,02	9,1
DONETSK*	21,33	74,3	4,37
ZHYTOMYR	69	13,51	17,49
ZAKARPATTIA	6,25	21,12	72,63
ZAPORIZHZHIA	30,11	57,24	12,65
IVANO-FRANKIVSK	33,65	23,33	43,02
KYIV	22,5	34,45	43,05
KIROVOHRAD	15,5	42,81	41,69
LUHANSK*	32,71	48,38	18,91
LVIV	13,73	44,65	41,62
MYKOLAIV	27,73	53,21	19,06
ODESA	15,04	54,46	30,5
POLTAVA	28,5	42,37	29,13
RIVNE	30,25	24,55	45,2
SUMY	66,33	13,56	20,11
TERNOPIIL	60,86	4,77	34,37
KHARKIV	12,77	59,33	27,9
KHERSON	27,18	34,98	37,84
KHMELNYTSKYI	44,91	35,36	19,73
CHERKASY	28,57	39,27	32,16
CHERNIVTSI	39,37	29,47	31,16
CHERNIHIV	50,31	34,05	15,64
Ukraine total	29,01	41,71	29,28



* Without temporary occupied territories

3207
starostas in AHs,
including
800
(24,9 %)
- elected



	2015	2016	2017	2018	2019	ВСЬОГО
TOTAL NUMBER OF STAROSTAS	708	769	1112	405	213	3207
STAROSTAS ELECTED	256	193	174	164	13	800

102 (32) total number of starostas (starostas elected)

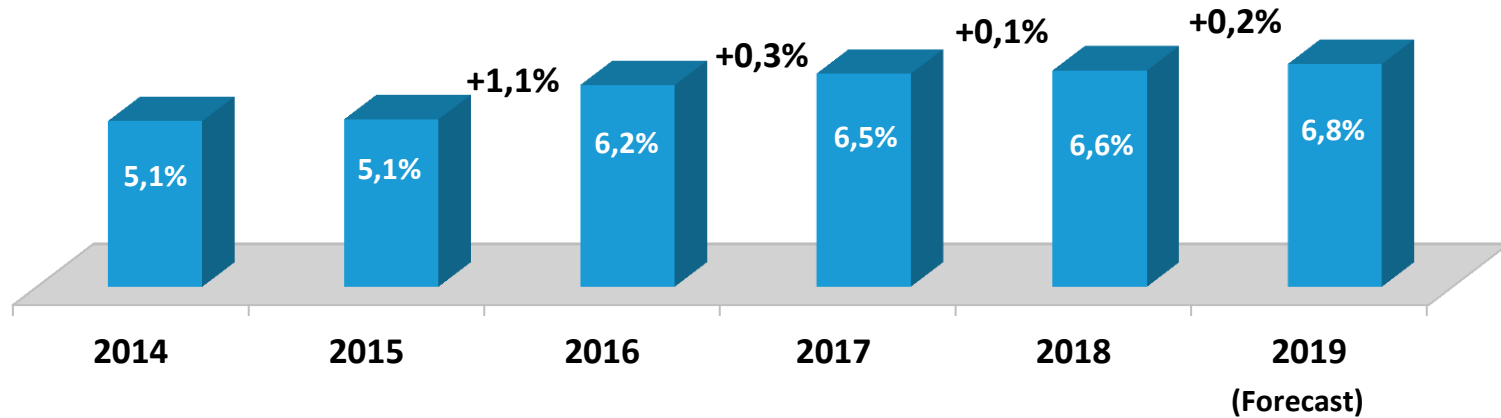


1110 (+10)* concluded **463(+12)***
 Territorial hromadas intermunicipal cooperation agreements

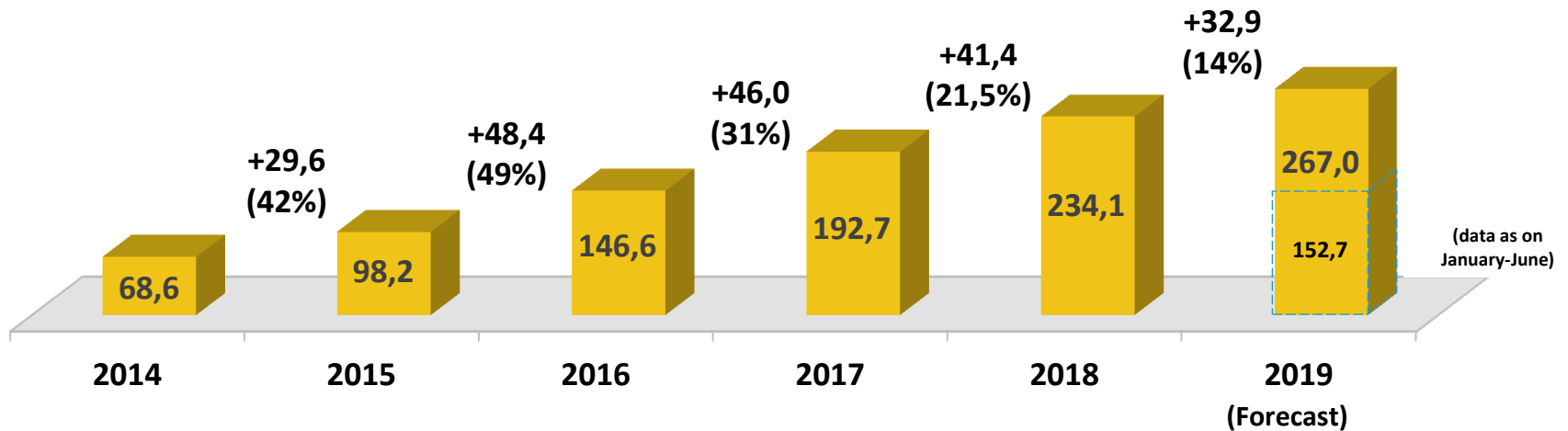
Oblast	Total number of cooperation projects	Including					No. of hromadas which cooperated intermunicipally
		Housing communal services	Amenities	Fire security	Education, healthcare, social security	Other	
Vinnitsia	94	17	3		18	56	161
Volyn	19	2	1		7	9	27
Dnipropetrovsk	11	1		3	3	4	28
Donetsk	2	1			1		5
Zhytomyr	30				20	10	69
Zakarpattia	4		2			2	10
Zaporizhzhia	9			1	4	4	27
Ivano-Frankivsk	12	2	5		2	3	39
Kyiv	8			1	2	5	9
Kirovohrad	10			1	5	4	15
Luhansk	1				1		4
Lviv	18	2	1	1	5	9	70
Mykolaiv	2	2					3
Odesa	2	1				1	9
Poltava	103	27	8	31	14	23	280
Rivne	10	1			5	4	20
Sumy	39	4			18	17	55
Ternopil	8				4	4	13
Kharkiv	24	12	4	1	1	6	77
Kherson	4				1	3	11
Khmelnitskyi	7	1	1	1		4	21
Cherkasy	27	6	2	1	1	17	88
Chernivtsi	5	1			1	3	13
Chernihiv	14	2			7	5	56
Kyiv city							
TOTAL	463	82	27	41	120	193	1110

* Comparing to the previous month

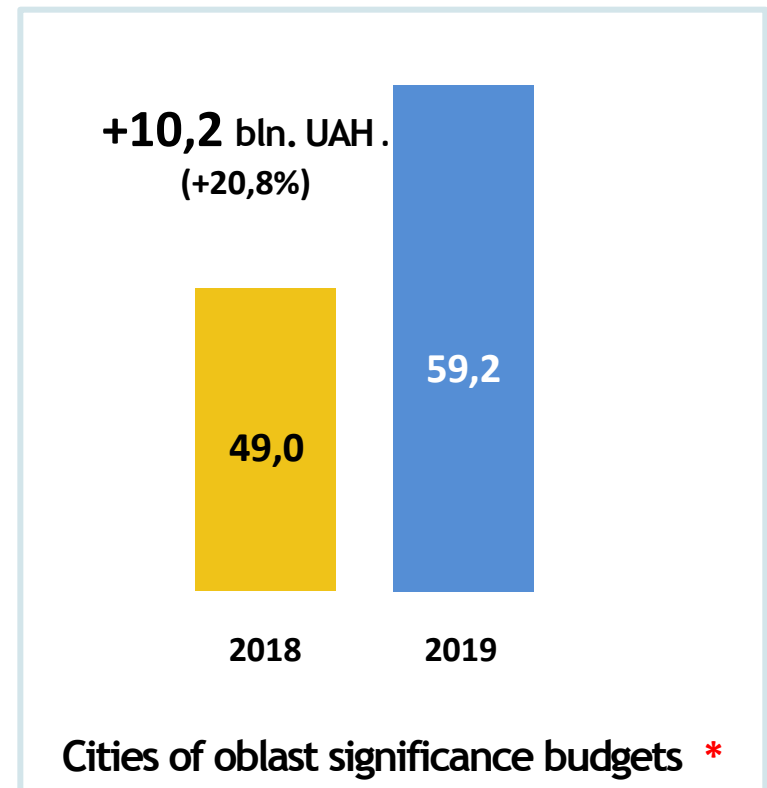
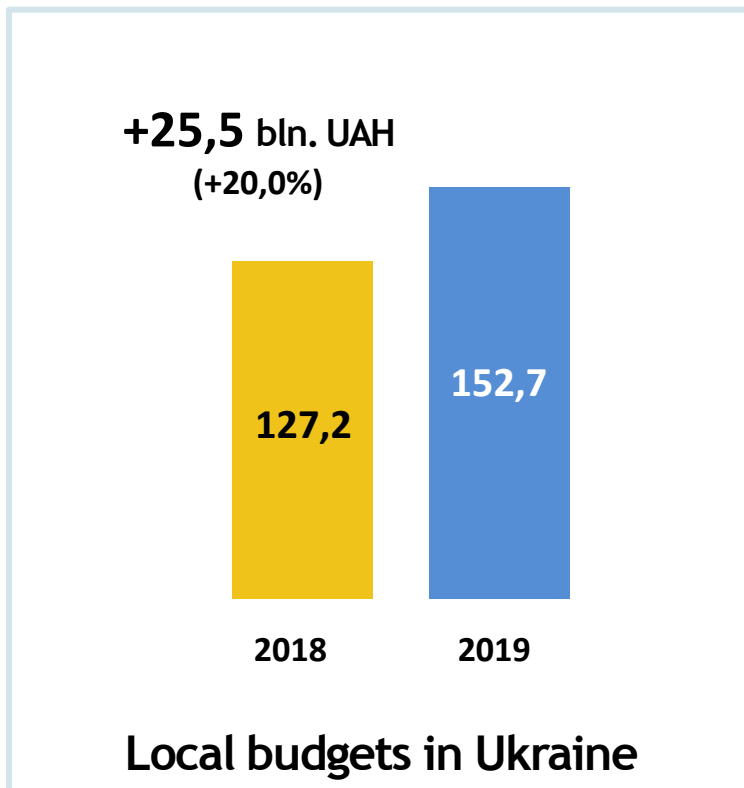
Local budget own revenue (general fund) share in GDP, %



Local budget general fund own revenue, bln. UAH.

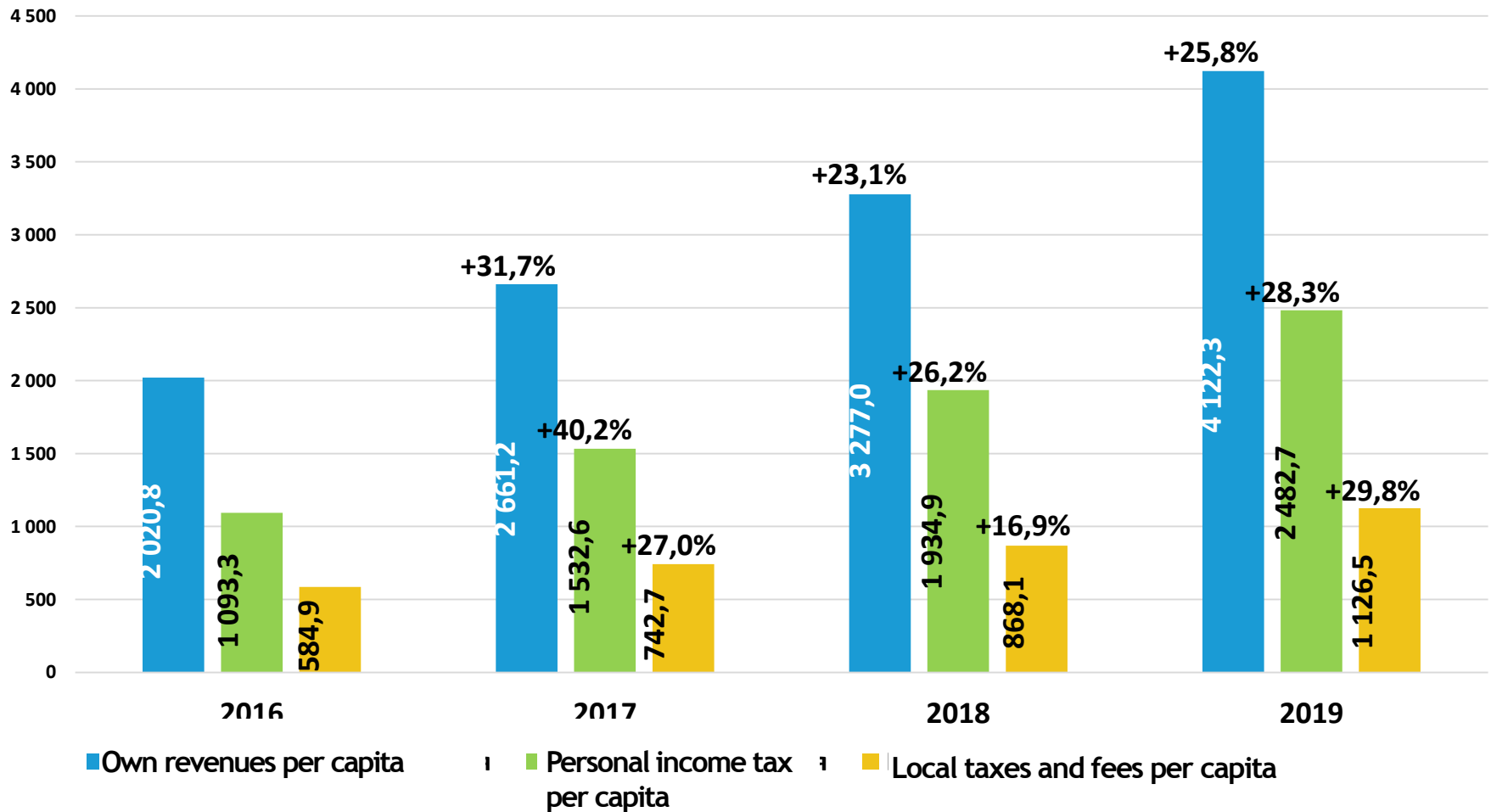


Execution of local budget revenues in January – July 2019 , compared to January
– July 2018, bln UAH (%)

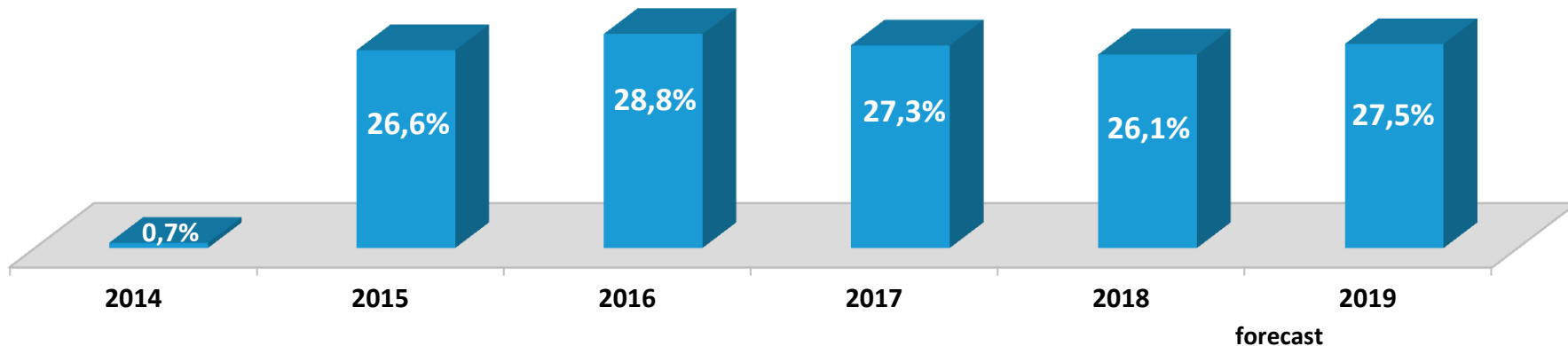


* - not taking into account 24 cities of oblast significance accessed by AHs

Growth rate of local budgets general fund revenue per capita for January- July 2016-2019, % and UAH

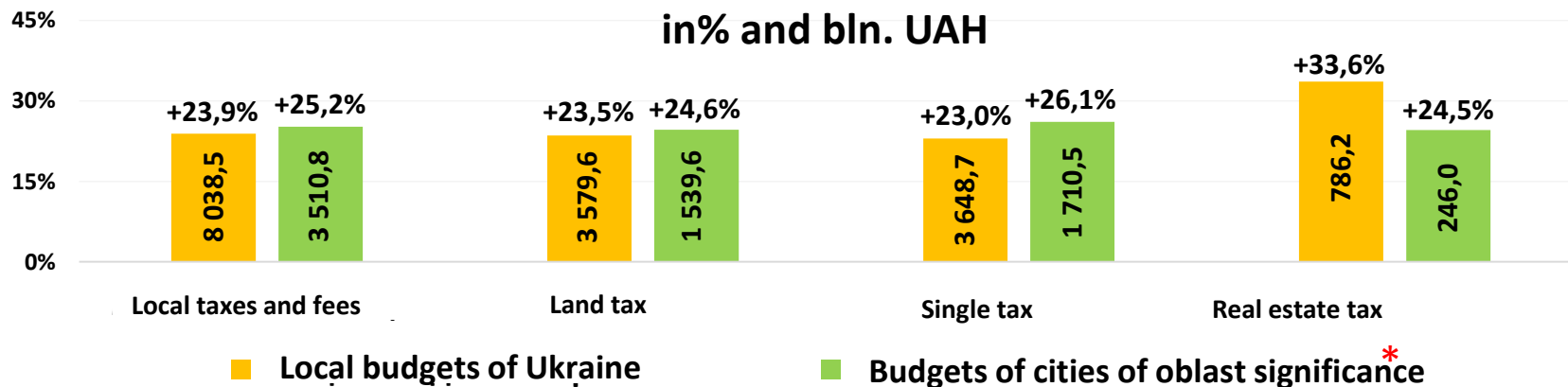


Share of local taxes and fees in the local budgets own revenues (general fund), %



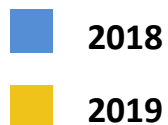
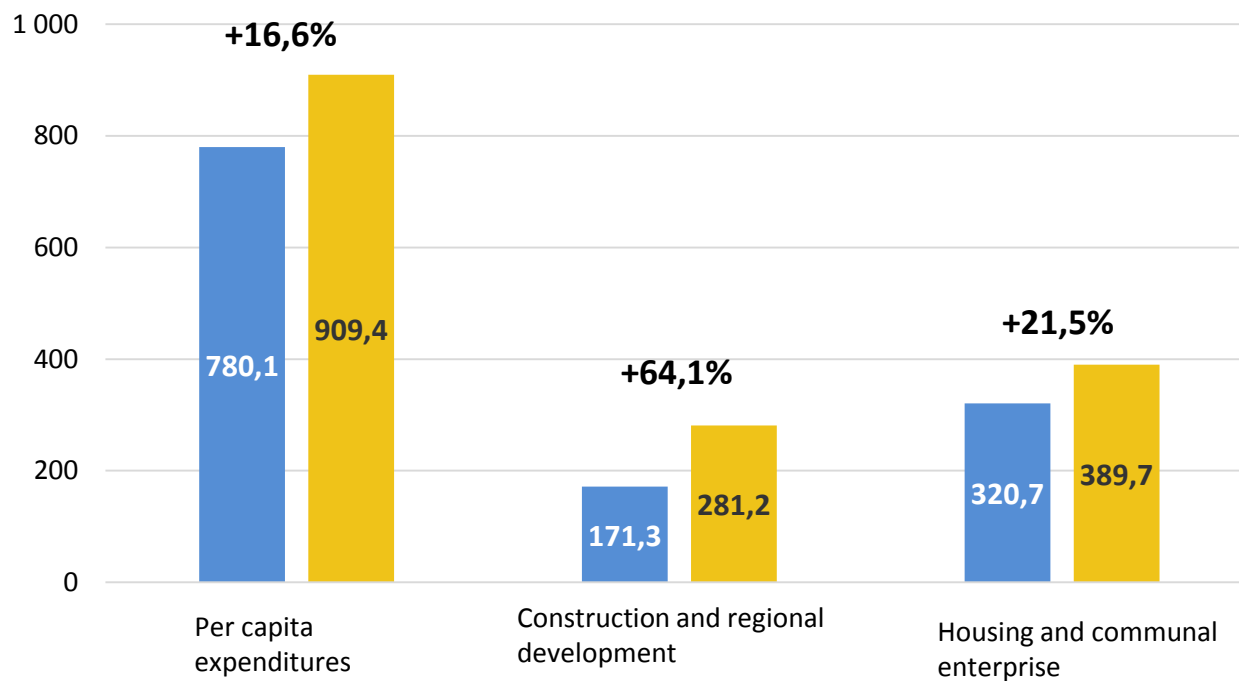
Growth rate of local taxes and fees in local budgets in January - June

2019 compared to January-June 2018 (according to budget levels), in% and bln. UAH

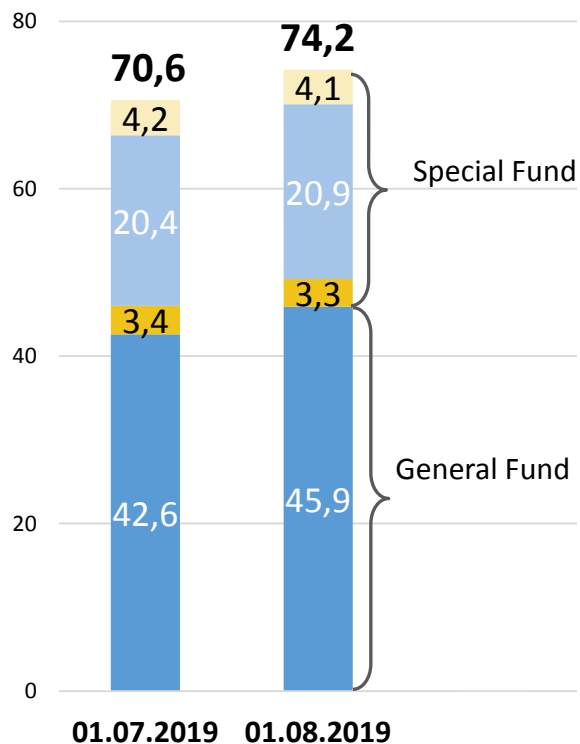


* - not taking into account 24 cities of oblast significance accessed by AHS

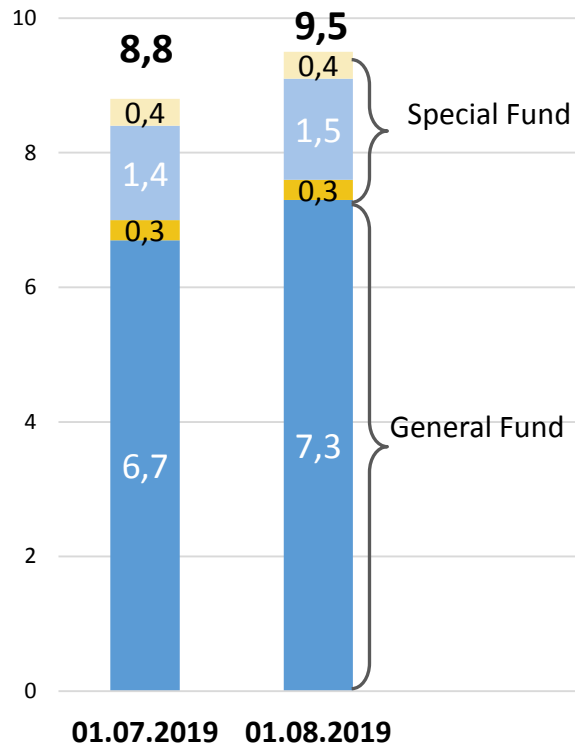
Expenditures per capita for January-July 2018 and 2019 per capita, UAH



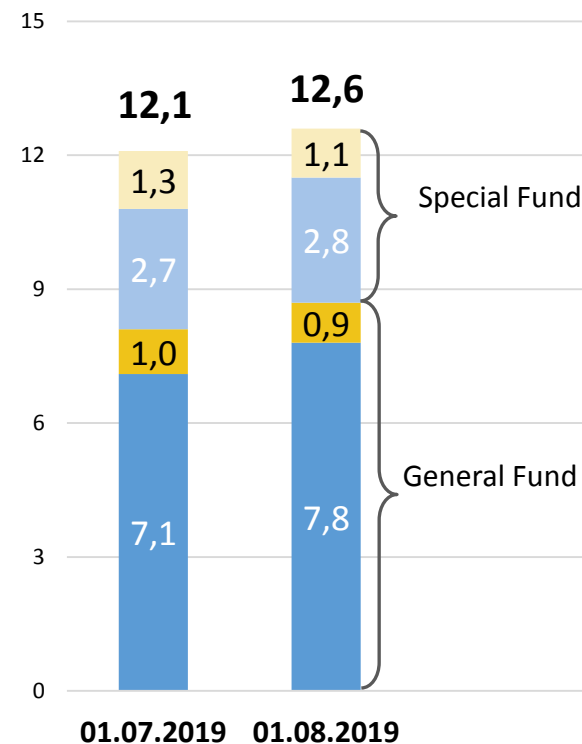
Remaining balance of local budgets in Ukraine, 2019



Remaining balance of 806 AHs, bln.UAH.



Remaining balance of cities of oblast significance budgets*, bln.UAH



Treasury accounts, special fund

Deposit accounts, special fund

Treasury accounts, general fund

Deposit accounts, general fund

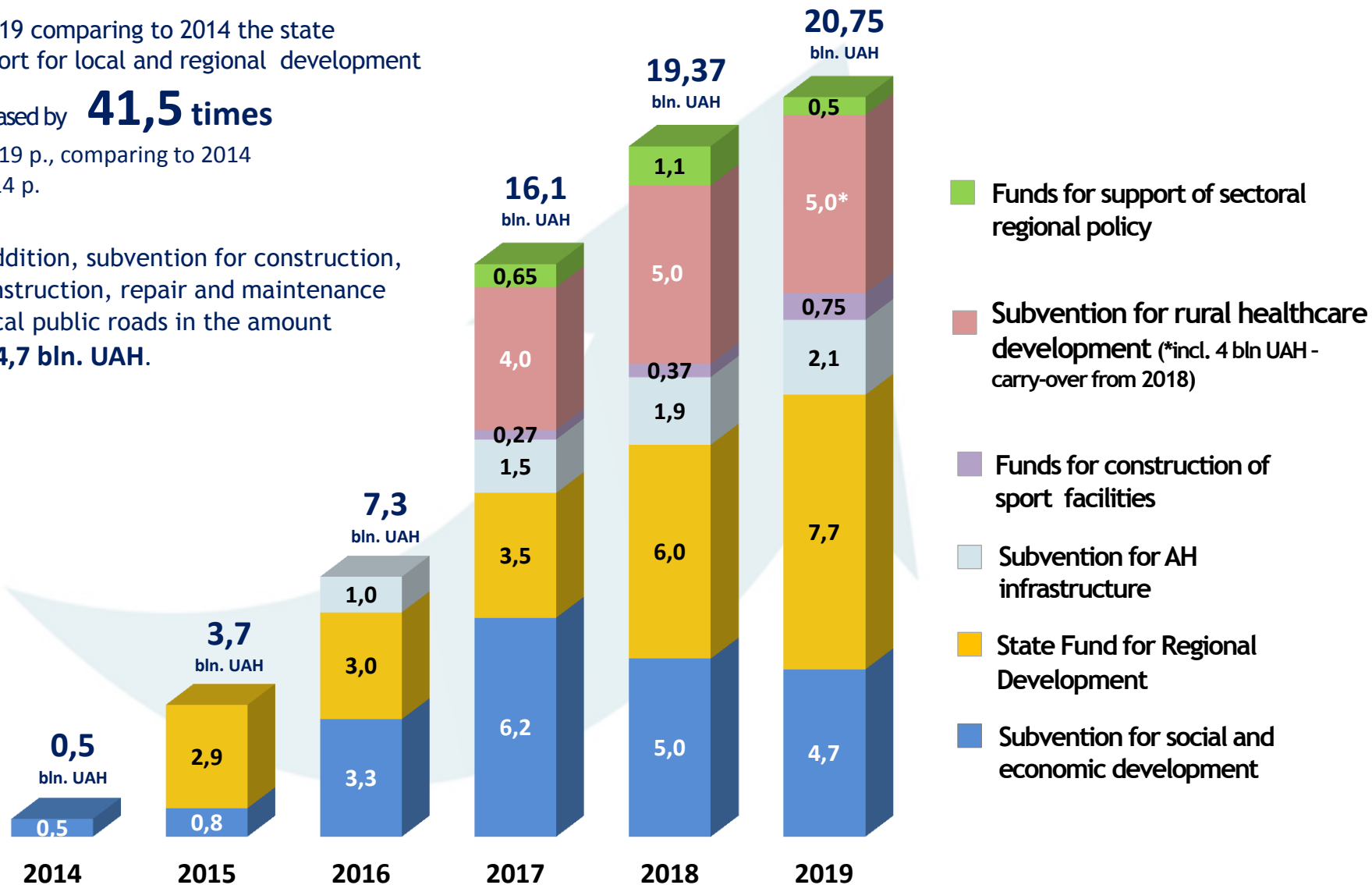
* - Not including 24 cities of oblast significance which were joined by AHs

in 2019 comparing to 2014 the state support for local and regional development

increased by **41,5 times**

in 2019 p., comparing to 2014
3 2014 p.

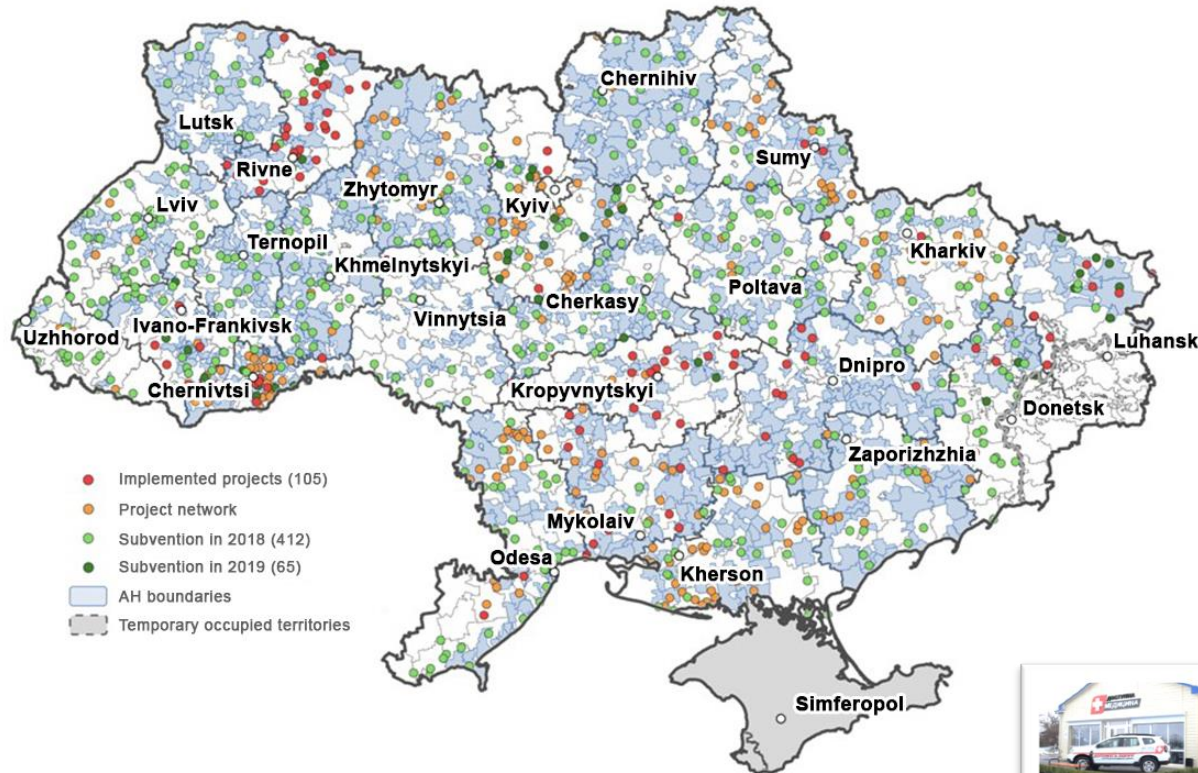
•In addition, subvention for construction, reconstruction, repair and maintenance of local public roads in the amount of **14,7 bln. UAH.**




DECENTRALISATION IN THE AREA OF HEALTHCARE

Increase of access and quality of medical services in the rural area

INDICATOR 8



582 projects



3,76 bln.UAH



1020 vehicles with

the funding - 0,51 bln.

UAH:

576 – out of them for new

outpatient clinics,

444 – out of them for

existing outpatients

clinics

2597 packages with the

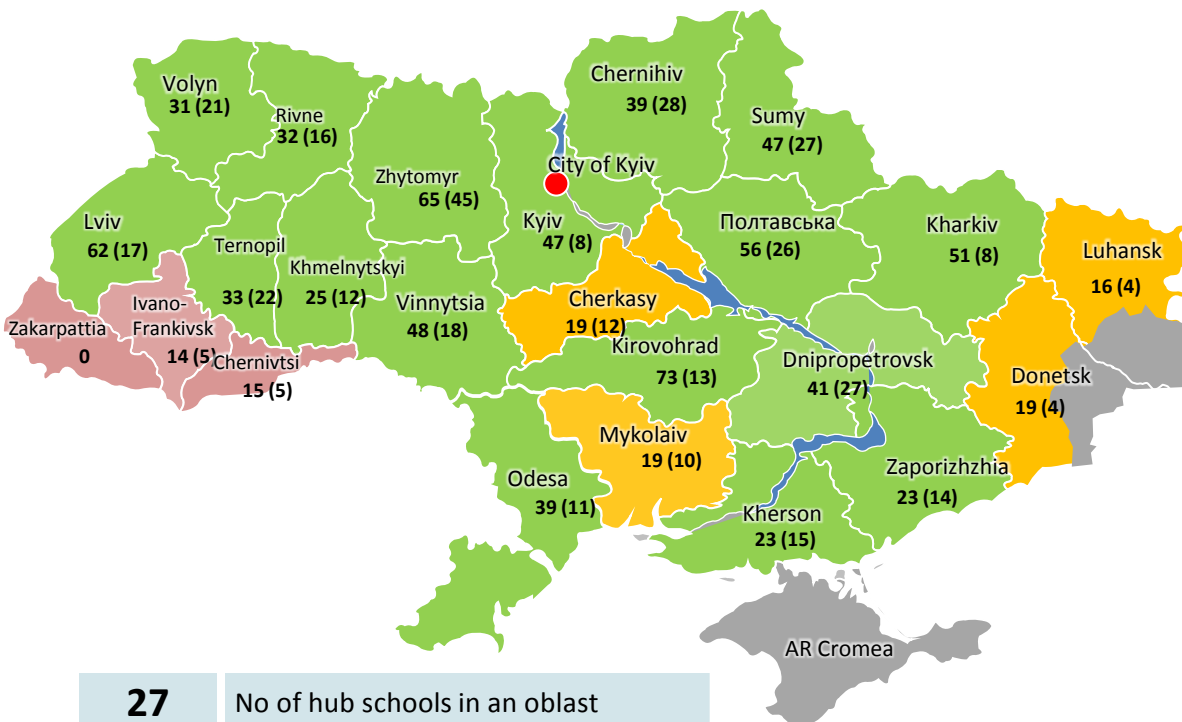
amount of funding - 0, 240

bln. UAH

DECENTRALISATION IN THE AREA OF EDUCATION

THE ESTABLISHMENT OF HUB SCHOOLS IN OBLASTS, INCLUDING THOSE IN AHS

INDICATOR 9



1447 (+47)*

School buses, (additional need— **392**), **666** out of them— in AHS (additional need **202**— in AHS)



13312,4

km of roads for the transportation of students to hub schools are in **poor** condition, **5684,9** out of them — in AHS

68 864 (+1422)* students are being transported to hub schools, **32539 (+538)*** out of them— in AHS

27 No of hub schools in an oblast

(16) No of hub schools in AHS



838 (+32)* Hub schools were established, including **369 (+18)*** - in AHS



1332 (+20)* Branches of hub schools, including **588 (+20)*** - in AHS



365239 (+12142)* Students study in hub schools and their branches, including **166059 (+8867)*** - in AHS



4820 (+19)* Classes of hub schools and their branches with the number of students less than 10, including **2038** - in AHS



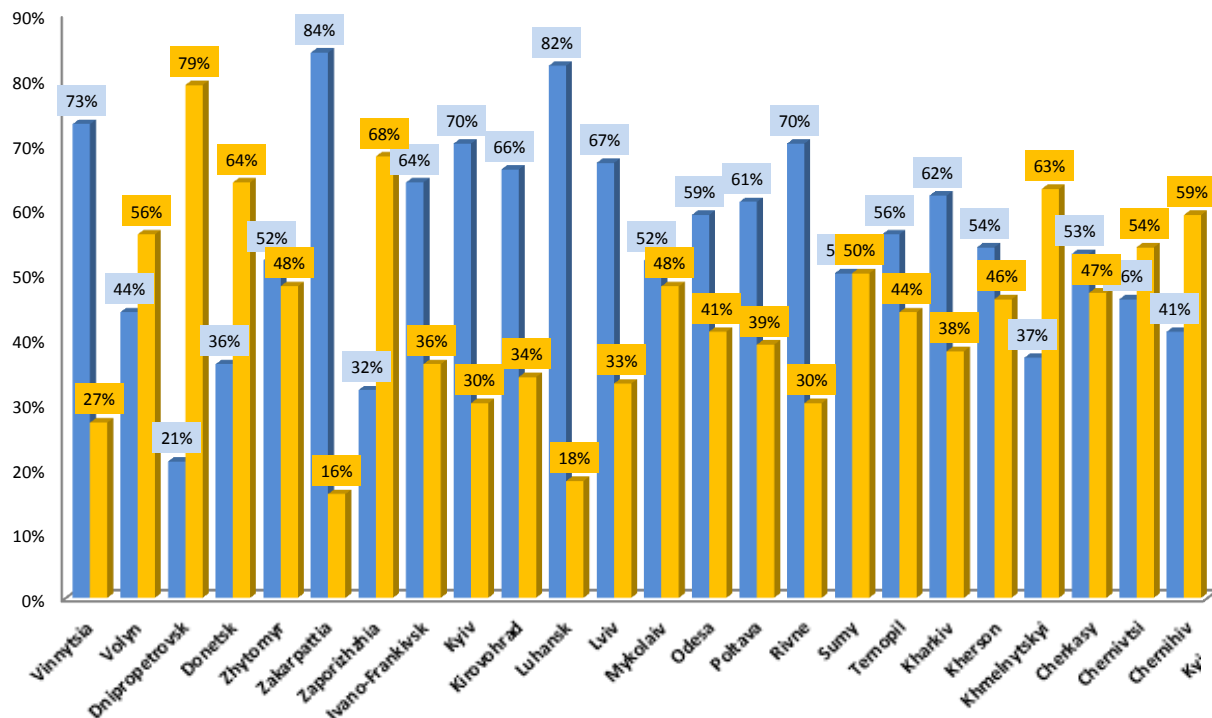
1388 (+156)* Classes with inclusive curricula in hub schools and their branches (**2087 (+260)*** students), including **584 (+101)*** - in AHS (**856 (+160)*** students)

* у порівнянні з минулим місяцем

DECENTRALIZATION IN EDUCATION

TRANSFER OF GENERAL EDUCATION INSTITUTIONS UNDER THE CONTROL OF LSG

INDICATOR 9



- Education institutions under the control of rayon state administrations (%)
- Education institutions under the control of local self-government (cities of oblast significance, AHs) (%)



7984 (54,5%) general education institutions (GEI) under control of rayon state administrations

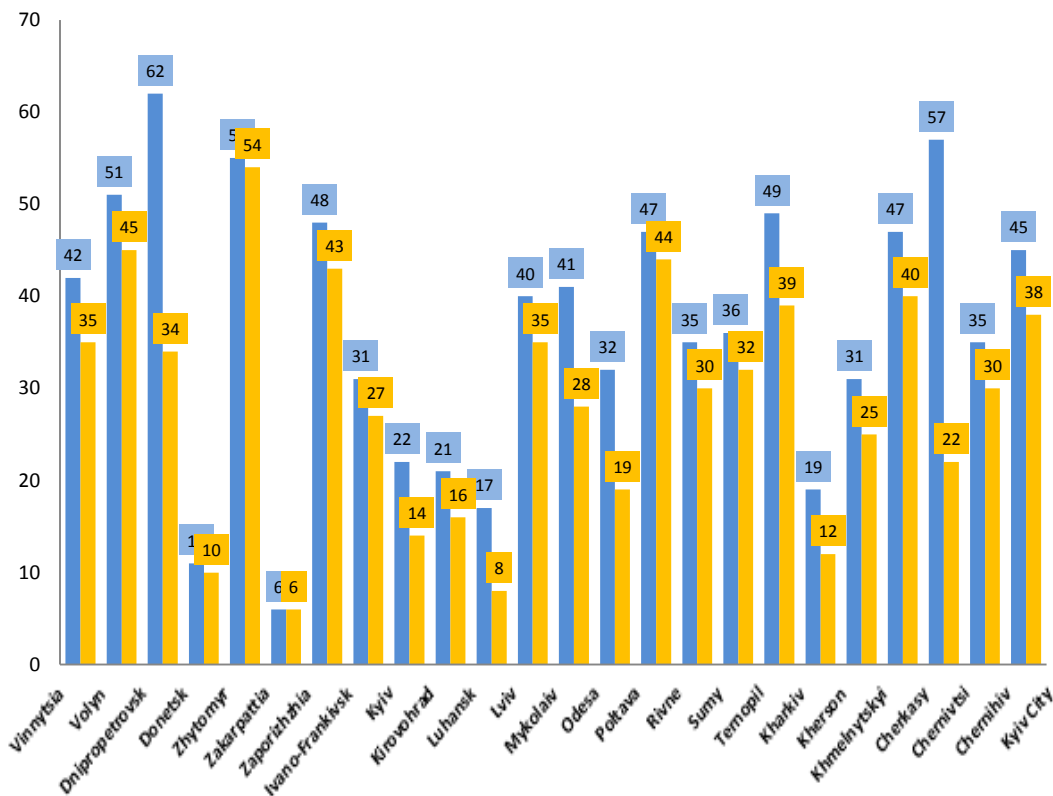
6677 (45,5%) general education institutions under control of LSG (cities of oblast significance, AHs)

№ n/n	Oblast	No of general secondary institutions		
		Total	Incl. education institutions managed by rayon councils	Incl. education institutions managed by LSG (COS, AHs)
1	Vinnitsia	784	573	211
2	Volyn	605	268	337
3	Dnipropetrovsk	870	186	684
4	Donetsk	542	194	348
5	Zhytomyr	645	216	429
6	Zakarpattia	644	539	105
7	Zaporizhzhia	539	172	367
8	Ivano-Frankivsk	677	431	246
9	Kyiv	672	447	225
10	Kirovohrad	325	213	112
11	Luhansk	278	228	50
12	Lviv	1 216	814	402
13	Mykolaiv	495	257	238
14	Odesa	746	443	303
15	Poltava	584	354	230
6	Rivne	575	402	173
7	Sumy	432	214	218
18	Ternopil	750	419	331
19	Kharkiv	746	459	287
20	Kherson	420	228	192
21	Khmelnitskyi	653	240	413
22	Cherkasy	556	295	261
23	Chernivtsi	401	184	217
24	Chernihiv	506	208	298
	IN TOTAL	14661	7984	6677

DECENTRALIZATION IN EDUCATION

GENERAL SECONDARY INSTITUTIONS IN AHS

INDICATOR 9



■ Number of AHS

■ No of AHS, which received general secondary education institutions in communal property

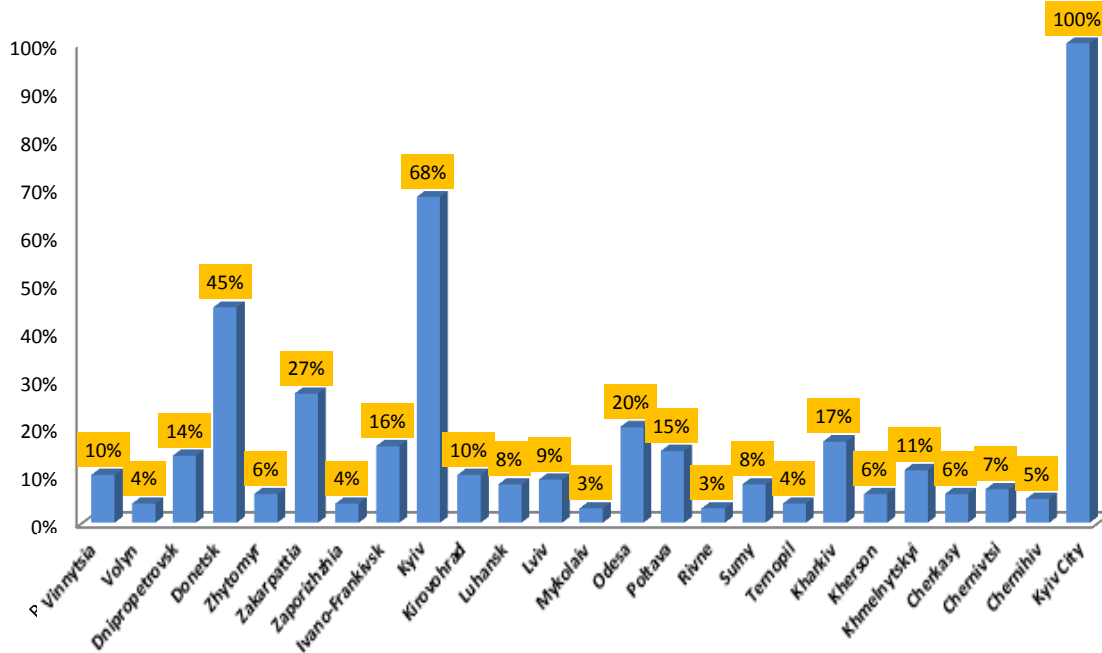
686 (+5)* AHS received

4053 (+30)* general secondary institutions into a communal property

№ n/n	Oblast	No of AHS	No of AHS, which received general secondary education institutions in communal property	No of general secondary education institutions which were transferred into communal property	No of AHS which transferred the educational subvention to the rayon budget
1	Vinnitsia	42	35	142	2
2	Volyn	51	45	415	5
3	Dnipropetrovsk	62	34	130	4
4	Donetsk	11	10	83	1
5	Zhytomyr	55	54	429	0
6	Zakarpattia	6	6	39	0
7	Zaporizhzhia	48	43	368	1
8	Ivano-Frankivsk	32	27	162	3
9	Kyiv	22	14	99	2
10	Kirovohrad	21	16	36	4
11	Luhansk	17	8	50	1
12	Lviv	40	35	210	0
13	Mykolaiv	41	28	120	13
14	Odesa	32	19	110	10
15	Poltava	47	44	183	3
16	Rivne	36	30	129	2
17	Sumy	36	32	179	0
18	Ternopil	49	39	236	1
19	Kharkiv	19	12	47	1
20	Kherson	31	25	94	4
21	Khmelnytskyi	47	40	312	4
22	Cherkasy	57	22	79	8
23	Chernivtsi	35	30	163	0
24	Chernihiv	45	38	238	0
	IN TOTAL	882	686	4053	69

* In comparison with the previous month

•% Of LSG of an oblast (cities of oblast significance and AHs), which have received the power of architectural construction control



996

COSs and AHs



only **100** LSG or 10,04 %

Received powers in architectural construction control



incl. **12** AHs

№	Oblast	COS	AHs	No of LSGs which received the powers in the area of control over arch. Constr. activities			Dynamics (+) to the previous period
				Village, settlement, city councils with the No of population less than 50 k.	In total		
					LSG	Incl. AHs	
1	Vinnitsia	6	42	3	1	4	1
2	Volyn	4	51	2		2	
3	Dnipropetrovsk	13	62	6	4	10	3
4	Donetsk*	15	11	9	1	10	1
5	Zhytomyr	5	55	2	1	3	1
6	Zakarpattia	5	6	1	2	3	1
7	Zaporizhzhia	5	48	2		2	
8	Ivano-Frankivsk	6	32	3	2	5	
9	Kyiv	12	22	7	8	15	1
10	Kirovohrad	4	21	2		2	
11	Luhansk*	3	17	1		1	
12	Lviv	9	40	3	1	4	
13	Mykolaiv	5	41	1		1	
14	Odesa	8	32	6	1	7	2
15	Poltava	6	47	3	4	7	
16	Rivne	4	36	1		1	
17	Sumy	7	36	2	1	3	1
18	Ternopil	4	49	2		2	
19	Kharkiv	7	19	3	1	4	
20	Kherson	4	31	2		2	
21	Khmelnytskyi	6	47	5		5	
22	Cherkasy	6	57	2		2	
23	Chernivtsi	2	35	1	1	2	1
24	Chernihiv	4	45	2		2	
25	Kyiv city					1	
IN TOTAL		150	882	72	28	100	12



Type of authority which established an ASC

- COSs
- Kyiv City State Administration
- Rayon State Administrations
- Cities of Rayon Significance
- Settlement councils
- Village councils



168 ASCs are already functioning
/incl. **37** — in COSs /
(as on 01.07.2019)

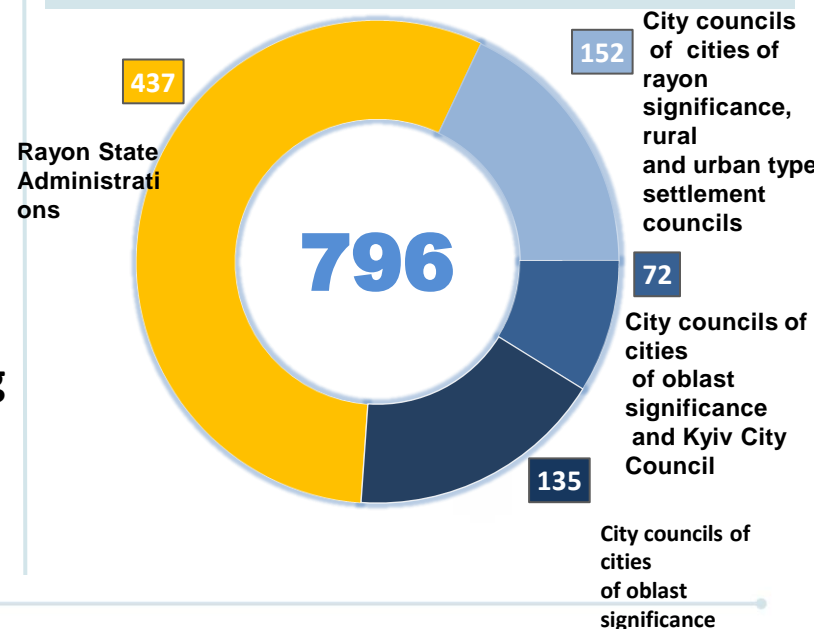


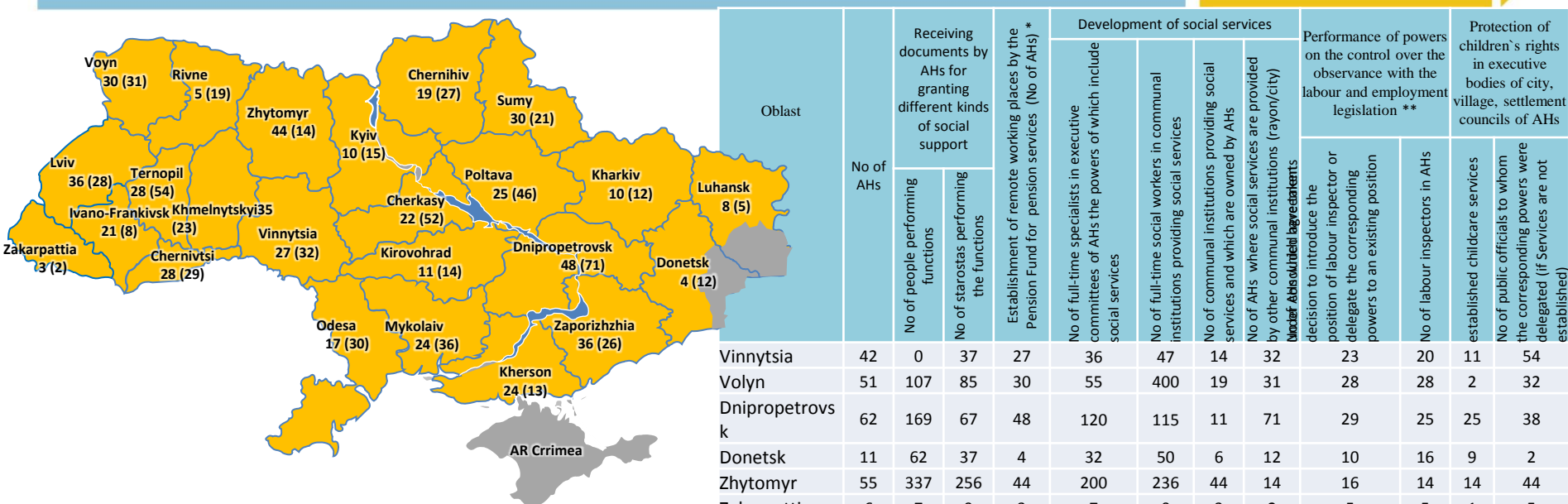
796 ASCs were established

year	2015	2016	2017	2018	2019
ASCs	635	682	746	778	796

Break down of ASCs

According to the intuitions which formed them





15

The establishment of remote work places by the Pension Fund for the provision of pension services (number of AHs)

(42)

No of AHs, where social services are provided by other communal (rayon/city) institutions, according concluded agreements



331 (+1)*

Communal institutions Providing social services and which were founded by AHs

1450 (+13)*

Social workers were introduced in the staffing plan of executive committees of AHs

1732

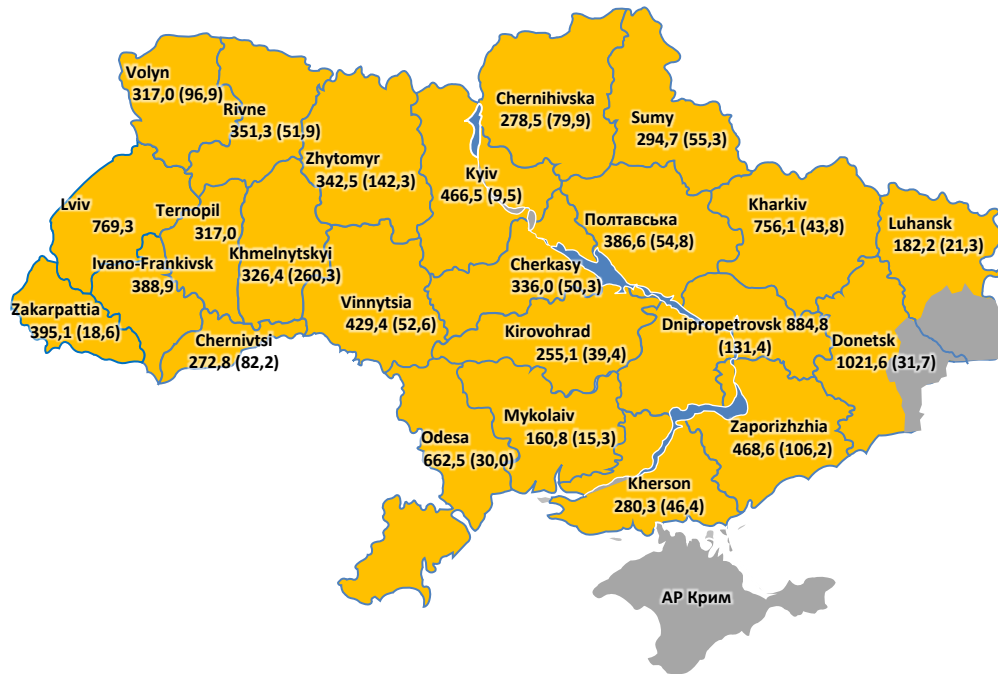
Starostas receive documents for allocation different kind of social support

Oblast	No of AHs	Receiving documents by AHs for granting different kinds of social support		Establishment of remote working places by the Pension Fund for pension services (No of AHs) *	Development of social services				Performance of powers on the control over the observance with the labour and employment legislation **		Protection of children's rights in executive bodies of city, village, settlement councils of AHs	
		No of people performing functions	No of starostas performing the functions		No of full-time specialists in executive committees of AHs the powers of which include social services	No of full-time social workers in communal institutions providing social services	No of communal institutions providing social services and which are owned by AHs	No of AHs where social services are provided by other communal institutions (rayon/city) <small>Указом Абсолютних та місцевих органів влади</small>	decision to introduce the position of labour inspector or delegate the corresponding powers to an existing position	No of labour inspectors in AHs	established childcare services	No of public officials to whom the corresponding powers were delegated (if Services are not established)
Vinnitsia	42	0	37	27	36	47	14	32	23	20	11	54
Volyn	51	107	85	30	55	400	19	31	28	28	2	32
Dnipropetrovsk	62	169	67	48	120	115	11	71	29	25	25	38
Donetsk	11	62	37	4	32	50	6	12	10	16	9	2
Zhytomyr	55	337	256	44	200	236	44	14	16	14	14	44
Zakarpattia	6	7	9	3	7	0	3	2	5	5	1	5
Zaporizhzhia	48	118	51	36	96	89	28	26	25	24	7	33
Ivano-Frankivsk	32	82	65	21	36	10	18	8	13	8	7	21
Kyiv	22	112	70	10	41	29	8	15	12	12	5	13
Kirovohrad	21	29	22	11	27	29	11	14	4	4	9	11
Luhansk	17	35	34	8	8	200	8	5	7	7	4	3
Lviv	40	49		36	33	24	12	28	38	43	4	20
Mykolaiv	41	103	13	24	103	178	6	36	7	5	2	10
Odesa	32	34	56	17	39	18	4	30	11	12	5	39
Poltava	47	93	89	25	30	55	15	46	22	14	4	13
Rivne	36	86	53	5	39	32	13	19	10	12	4	12
Sumy	36	198	58	30	51	50	18	21	19	19	16	15
Ternopil	49	144	193	28	50	130	10	54	5	5	1	23
Kharkiv	19	81	70	10	144	236	12	12	5	5	14	2
Kherson	31	72	51	24	28	124	14	13	9	9	6	24
Khmelnytskyi	47	85	198	35	149	43	15	23	25	28	0	3
Cherkasy	57	69	143	22	49	31	8	52	17	8	13	24
Chernivtsi	35	98	59	28	46	8	9	29	23	3	3	20
Chernihiv	45	30	16	19	31	109	25	27	27	9	22	18
In total	882	2200	1732	545	1450	2243	331	620	390	335	188	479

* In comparison with the previous month

* - acc. to the data of the Pension Fund of Ukraine

** - acc. to the data of the State Labour Service



№ з/п	Oblast	AH No	# of youth living in the region (thousand people)		# of structural subdivisions on youth policy issues		# of specialists on youth policy issues		# of youth centres			
			In total	In AHs	In total	In AHs	In total	In AHs	Communal property		Private property	
									In total	In AHs	In total	In AHs
1	Vinnytsia	42	429,4	52,6	46	13	69	19	1		3	3
2	Volyn	51	317,0	96,9	37	18	57	32	4	2	7	
3	Dnipropetrovsk	62	884,8	131,4	60	15	116	48	5	1	6	
4	Donetsk	11	1021,6	31,7	32	6	72	9	53	5	41	
5	Zhytomyr	55	342,5	142,3	74	45	75	45	2			
6	Zakarpattia	6	395,1	18,6	9	2	13	2				
7	Zaporizhzhia	48	468,6	106,2	35	17	76	32	5	3	3	
8	Ivano-Frankivsk	32	388,9	0,0	46	26	46	22				
9	Kyiv	22	466,5	9,5	30	5	34	2	3	2		
10	Kirovohrad	21	255,1	39,4	44	20	51	20			3	1
11	Luhansk	17	182,2	21,3	16	3	31	7	6		6	
12	Lviv	40	769,3	0,0	1		5		1			
13	Mykolaiv	41	160,8	15,3	17	8	1	6			2	
14	Odesa	32	662,5	30,0	48	11	51	13	2			
15	Poltava	47	386,6	54,8	56	24	75	34	2	1		
16	Rivne	36	351,3	51,9	33		64					1
17	Sumy	36	294,7	53,3	58	27	55	26	2			
18	Ternopil	49	317,0	0,0	38	17	47	26	3	1	1	
19	Kharkiv	19	756,1	43,8	60	16	95	16	4		17	
20	Kherson	31	280,3	46,4	41	20	36	20				
21	Khmelnytskyi	47	326,4	260,3	63	37	64	37	3			
22	Cherkasy	57	336,0	50,3	58	32	61	24	2	1		
23	Chernivtsi	35	272,8	82,2	33	20	42	23				
24	Chernihiv	45	278,5	79,9	44	20	60	20	1		1	
25	Kyiv city		0,0	0,0	11		8		1			
	In total	882	10344,1	1417,9	990	402	1304	483	99	16	90	5

429,6

Number of youth living in the region (thousand people)

(49,9)

Of those, number of youth living in the AH of the region (thousand people)



990

structural subdivisions on youth policy issues, of those

402 – in AHs



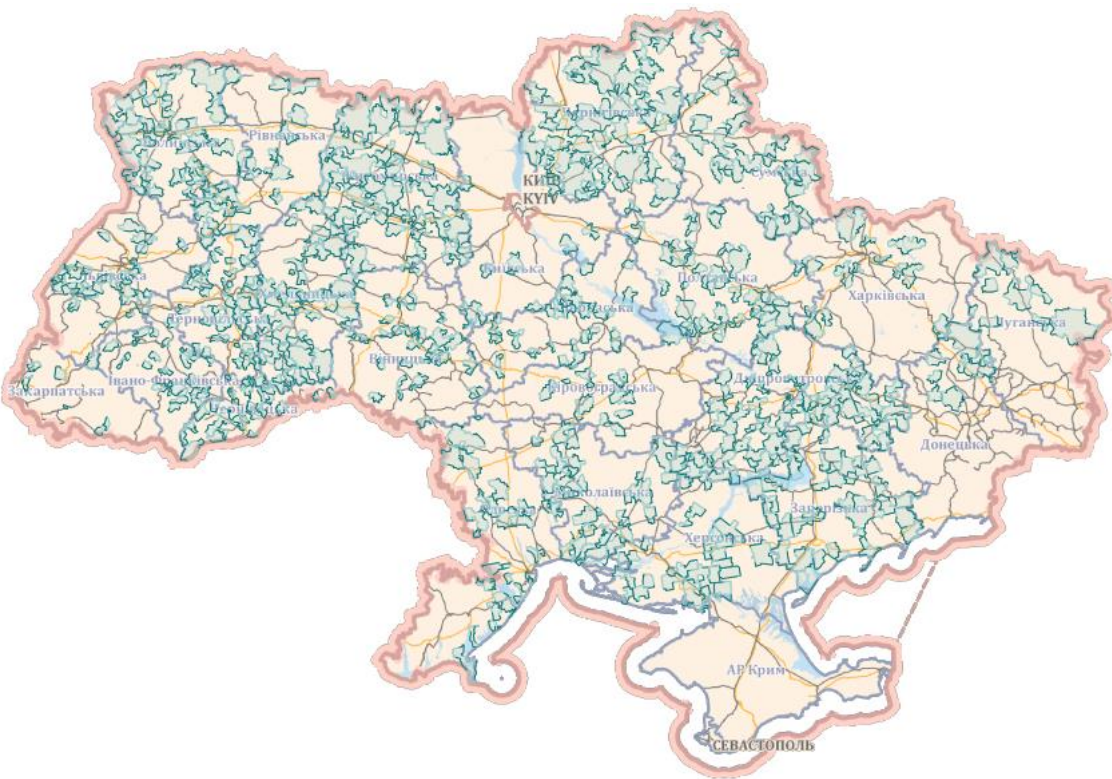
1304

Specialists in the area of youth policy

Including **483** — in AHs

TRANSFERENCE OF AGRICULTURAL LAND PLOTS FROM STATE TO COMMUNAL OWNERSHIP OF AHS

INDICATOR 14



646 AHs
received



1450,8 тис. га
of agricultural land plots into communal ownership

No	Oblast	# of AH in the plan-schedule of land plot transfer	# of AH, which received agricultural land plots into communal ownership	Area of the land plots transferred to AH, k ha	AH, which received land plots, % from the planned
1	Vinnitsia	34	34	37,6	100
2	Volyn	40	30	49,4	75
3	Dnipropetrovsk	56	55	185	98,2
4	Donetsk	9	9	41,8	100
5	Zhytomyr	45	44	95	97,8
6	Zakarpattia	6	6	1,7	100
7	Zaporizhzhia	36	36	105,6	100
8	Ivano-Frankivsk	20	20	13,4	100
9	Kyiv	9	8	7,4	88,9
10	Kirovohrad	13	13	25,8	100
11	Luhansk	8	8	13,5	100
12	Lviv	35	35	41,5	100
13	Mykolaiv	28	28	81,2	100
14	Odesa	25	23	97,5	92
15	Poltava	39	39	91,1	100
16	Rivne	25	25	27,8	100
17	Sumy	28	28	71,8	100
18	Ternopil	40	40	36,4	100
19	Kharkiv	12	12	28,1	100
20	Kherson	26	25	89,2	96,2
21	Khmelnytskyi	39	39	100,5	100
22	Cherkasy	26	26	40,4	100
23	Chernivtsi	26	26	7,3	100
24	Chernihiv	37	37	161,8	100
TOTAL in Ukraine		662	646	1450,8	97,6